

# ADM APPENDIX 5

## Appendix 5 - Schedule of Open Space Allocations (Policy GI 2)

These sites are shown on the associated open space maps.

It is noted that many of the sites are protected under saved Local Plan Policy EN9. Once the ADM DPD is adopted, the EN9 designation will be superseded by the open space sites identified below. Where both designations are shown on the mapping, it is the Open Spaces Study boundary that will be taken forward.

Site Number	Site Name	Settlement	Typology	EN9?
GI 639	All Souls Church	Crockenhill	Cemeteries and Churchyards	
GI 643	Newports AGS	Crockenhill	Amenity Greenspace	EN9
GI 12	Stangrove Park	Edenbridge	Young People and Children	EN9
GI 14	Field Drive AGS	Edenbridge	Amenity Greenspace	EN9
GI 318	Four Elms Road AGS	Edenbridge	Amenity Greenspace	EN9
GI 327	Cedar Drive AGS	Edenbridge	Amenity Greenspace	EN9
GI 367	Farmstead Drive AGS	Edenbridge	Amenity Greenspace	EN9
GI 369	Park Avenue AGS	Edenbridge	Amenity Greenspace	EN9
GI 373	Park Avenue Basketball Court	Edenbridge	Young People and Children	EN9
GI 541	Skeynes Road AGS 1	Edenbridge	Amenity Greenspace	EN9
GI 542	Skeynes Road AGS 2	Edenbridge	Amenity Greenspace	EN9
GI 545	St Peter + St Pauls Church	Edenbridge	Cemeteries and Churchyards	
GI 547	St Peter + St Pauls Church Cemetery	Edenbridge	Cemeteries and Churchyards	
GI 704	Church Street AGS	Edenbridge	Amenity Greenspace	EN9
GI 933	Edenbridge Primary School	Edenbridge	Amenity Greenspace	
GI 934	Edenbridge Primary School Hardcourts	Edenbridge	Young People and Children	
GI 935	Greenfield AGS	Edenbridge	Amenity Greenspace	EN9
GI 975	Field Close NSN	Edenbridge	Natural & Semi Natural	EN9
GI 976	Field Drive Hardcourt Area	Edenbridge	Young People and Children	EN9
GI 997	Stangrove Park AGS	Edenbridge	Amenity Greenspace	EN9
GI 998	Edenbridge Leisure Centre STP	Edenbridge	Outdoor Sports Facility	
GI 999	Chestnut Close AGS	Edenbridge	Amenity Greenspace	EN9
GI 2051	Mont St Aignon	Edenbridge	Natural & Semi Natural	

	Way Verge			
723	Saddlers Park AGS	Eynsford	Amenity Greenspace	EN9
GI 725	St Martins Church	Eynsford	Cemeteries and Churchyards	
GI 732	St Peters and St Pauls Church	Farningham	Cemeteries and Churchyards	
GI 734	Oliver Crescent AGS	Farningham	Amenity Greenspace	EN9
GI 662	Southdene AGS	Halstead	Amenity Greenspace	EN9
GI 764	Ash Road AGS	Hartley	Amenity Greenspace	EN9
GI 769	Woodland Avenue Allotments	Hartley	Allotments and Community Gardens	EN9
GI 772	Woodlands Avenue Playing Field	Hartley	Outdoor Sports Facility	EN9
GI 781	Chantry Avenue AGS	Hartley	Outdoor Sports Facility	EN9
GI 1032	Our Lady of Hartley Primary School	Hartley	Outdoor Sports Facility	
GI 1038	Gorsewood	Hartley	Natural & Semi Natural	
GI 2050	Hartley Grange	Hartley	Natural & Semi Natural	
GI 2	Hextable Village Green	Hextable	Amenity Greenspace	EN9
GI 4	Furness School Playing Field	Hextable	Outdoor Sports Facility	EN9
GI 5	Hextable Primary School	Hextable	Outdoor Sports Facility	EN9
GI 23	Claremont AGS	Hextable	Amenity Greenspace	EN9
GI 33	Furness School Top Playing Field	Hextable	Outdoor Sports Facility	
GI 710	Barnfield Crescent	Kemsing	Amenity Greenspace	EN9
GI 714	Kemsing Primary School	Kemsing	Outdoor Sports Facility	
GI 715	Kemsing Church	Kemsing	Cemeteries and Churchyards	
GI 1010	Fairfield Amenity Area	Kemsing	Amenity Greenspace	
GI 667	Poundside Recreation Ground	Knockholt	Amenity Greenspace	EN9
GI 383	The Green	Leigh	Amenity Greenspace	EN9
GI 384	War Memorial Green	Leigh	Amenity Greenspace	EN9
GI 385	War Memorial Green South	Leigh	Amenity Greenspace	EN9
GI 388	Lealands Avenue Playing Field	Leigh	Outdoor Sports Facility	EN9
GI 1023	Leigh Tennis Club	Leigh	Outdoor Sports Facility	EN9
GI 794	Pond, Springcroft and	New Ash Green	Natural & Semi Natural	

	Redhill Woods			
GI 795	New Ash Green Primary School	New Ash Green	Outdoor Sports Facility	
GI 804	Coltstead Buffer Zone A	New Ash Green	Amenity Greenspace	
GI 807	Coltstead Estate Grounds A	New Ash Green	Amenity Greenspace	
GI 810	Coltstead Estate Grounds B	New Ash Green	Amenity Greenspace	
GI 819	Coltstead Buffer Zone B	New Ash Green	Amenity Greenspace	
GI 821	Turners Oak Shaw	New Ash Green	Natural & Semi Natural	
GI 833	Ayelands Estate Grounds	New Ash Green	Amenity Greenspace	
GI 837	Ayelands Buffer Zone A	New Ash Green	Amenity Greenspace	
GI 839	Ayelands Buffer Zone B	New Ash Green	Amenity Greenspace	
GI 846	Olivers Mill Buffer Zone	New Ash Green	Amenity Greenspace	
GI 852	Penenden Buffer Zone A	New Ash Green	Amenity Greenspace	
GI 853	Penenden Buffer Zone and Triangle	New Ash Green	Amenity Greenspace	
GI 858	Church Road AGS A	New Ash Green	Amenity Greenspace	
GI 879	Farm Holt Buffer Zone A	New Ash Green	Amenity Greenspace	
GI 893	Farm Holt Buffer Zone B	New Ash Green	Amenity Greenspace	
GI 902	Punch Croft Buffer Zone	New Ash Green	Natural & Semi Natural	
GI 906	Punch Croft Estate Grounds	New Ash Green	Amenity Greenspace	
GI 922	Lambardes Buffer Zone	New Ash Green	Amenity Greenspace	
GI 943	Spring Cross Wood	New Ash Green	Natural & Semi Natural	
GI 954	Manor Forstal Buffer Zone	New Ash Green	Amenity Greenspace	
GI 962	Knights Croft Buffer Zone A	New Ash Green	Amenity Greenspace	
GI 963	Knights Croft Buffer Zone B	New Ash Green	Amenity Greenspace	
GI 1157	Chapel Wood Buffer Zone	New Ash Green	Amenity Greenspace	
GI 1158	Northfield Bank	New Ash Green	Amenity Greenspace	
GI 677	Otford Village Pond	Otford	Natural & Semi Natural	EN9
GI 685	St Bartholomews Church	Otford	Cemeteries and Churchyards	
GI 686	Willow Park AGS	Otford	Amenity Greenspace	EN9

GI 688	Telston Park	Oxford	Amenity Greenspace	EN9
GI 692	Palace Field	Oxford	Natural & Semi Natural	EN9
GI 693	Oxford Village Green	Oxford	Amenity Greenspace	EN9
GI 697	The Oxford Ponds	Oxford	Natural & Semi Natural	
GI 698	Chalk Pit Rec Ground	Oxford	Natural & Semi Natural	EN9
GI 2052	Pilgrims Way West Verge	Oxford	Natural & Semi Natural	
GI 216	Zambra Way AGS	Seal	Amenity Greenspace	EN9
GI 513	St Peter and St Pauls Church	Seal	Cemeteries and Churchyards	
GI 188	Station Road AGS	Sevenoaks Developed Area	Amenity Greenspace	EN9
GI 191	London Road AGS	Sevenoaks Developed Area	Amenity Greenspace	EN9
GI 192	London Road AGS	Sevenoaks Developed Area	Amenity Greenspace	EN9
GI 196	Donnington Road Allotments	Sevenoaks Developed Area	Allotments and Community Gardens	EN9
GI 223	Watercross Close Play Area	Sevenoaks Developed Area	Young People and Children	
GI 265	Beechmont Road/Sevenoaks Common	Sevenoaks Developed Area	Natural & Semi Natural	
GI 266	White Hart Beeches	Sevenoaks Developed Area	Natural & Semi Natural	
GI 281	Braeside Avenue AGS	Sevenoaks Developed Area	Amenity Greenspace	
GI 284	Amherst School OSF	Sevenoaks Developed Area	Outdoor Sports Facility	EN9
GI 285	Chipstead Common	Sevenoaks Developed Area	Amenity Greenspace	EN9
GI 286	Riverhead Allotments	Sevenoaks Developed Area	Allotments and Community Gardens	EN9
GI 290	St Mary's Church	Sevenoaks Developed Area	Cemeteries and Churchyards	
GI 291	Mount Close Open Space	Sevenoaks Developed Area	Amenity Greenspace	EN9
GI 292	Pontoise Close Open Space	Sevenoaks Developed Area	Amenity Greenspace	EN9
GI 293	Pontoise Close	Sevenoaks Developed Area	Natural & Semi Natural	EN9
GI 298	Bradbourne Lakes Park	Sevenoaks Developed Area	Parks and Gardens	EN9
GI 300	Granville School OSF	Sevenoaks Developed Area	Outdoor Sports Facility	
GI 302	Mount Harry Road NSN	Sevenoaks Developed Area	Natural & Semi Natural	
GI 304	St Nicholas Cemetery	Sevenoaks Developed Area	Cemeteries and Churchyards	
GI 308	Sevenoaks School A	Sevenoaks Developed Area	Outdoor Sports Facility	

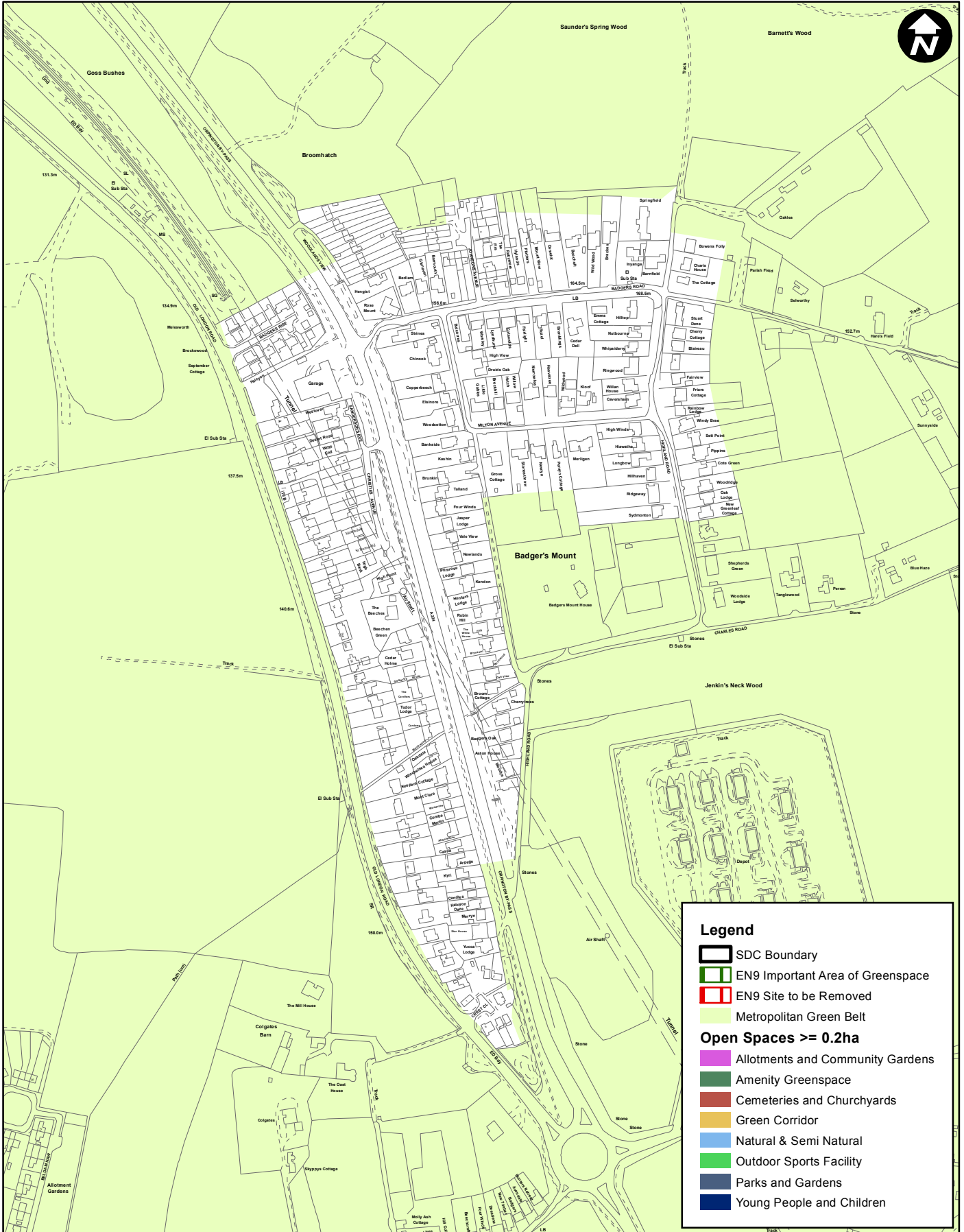
GI 310	Battle of Solefields Site	Sevenoaks Developed Area	Amenity Greenspace	
GI 311	Vine Gardens	Sevenoaks Developed Area	Parks and Gardens	EN9
GI 312	Solefields Road AGS	Sevenoaks Developed Area	Amenity Greenspace	EN9
GI 322	Solefields Playing Fields	Sevenoaks Developed Area	Outdoor Sports Facility	
GI 324	Judd's Piece	Sevenoaks Developed Area	Natural & Semi Natural	EN9
GI 325	Vine Cricket Ground	Sevenoaks Developed Area	Outdoor Sports Facility	EN9
GI 326	Vine War Memorial AGS	Sevenoaks Developed Area	Amenity Greenspace	EN9
GI 329	Sevenoaks Hockey Club	Sevenoaks Developed Area	Outdoor Sports Facility	
GI 330	Hollybush Lane Recreation Ground AGS	Sevenoaks Developed Area	Amenity Greenspace	EN9
GI 331	Hollybush Lane Recreation Ground	Sevenoaks Developed Area	Outdoor Sports Facility	EN9
GI 335	Bourchier Close Hill	Sevenoaks Developed Area	Natural & Semi Natural	EN9
GI 336	Kippington Meadow	Sevenoaks Developed Area	Amenity Greenspace	EN9
GI 337	Oak Hill NSN	Sevenoaks Developed Area	Natural & Semi Natural	EN9
GI 343	Britains Lane Wood	Sevenoaks Developed Area	Natural & Semi Natural	EN9
GI 344	Julians Meadow Play Area	Sevenoaks Developed Area	Young People and Children	EN9
GI 346	Julians Meadow Woodland	Sevenoaks Developed Area	Natural & Semi Natural	EN9
GI 382	Julians Meadow AGS	Sevenoaks Developed Area	Amenity Greenspace	EN9
GI 552	Millpond Wood	Sevenoaks Developed Area	Natural & Semi Natural	EN9
GI 554	The Green	Sevenoaks Developed Area	Amenity Greenspace	EN9
GI 555	Littlewood AGS	Sevenoaks Developed Area	Amenity Greenspace	EN9
GI 556	Hillingdon Avenue AGS B	Sevenoaks Developed Area	Amenity Greenspace	EN9
GI 557	Hillingdon Avenue AGS C	Sevenoaks Developed Area	Amenity Greenspace	EN9
GI 558	Hillingdon Avenue AGS D	Sevenoaks Developed Area	Amenity Greenspace	EN9
GI 559	Hillingdon Avenue AGS E	Sevenoaks Developed Area	Amenity Greenspace	EN9
GI 560	Hillingdon Rise Play Area	Sevenoaks Developed Area	Young People and Children	EN9
GI 563	Sevenoaks County Primary	Sevenoaks Developed Area	Outdoor Sports Facility	EN9

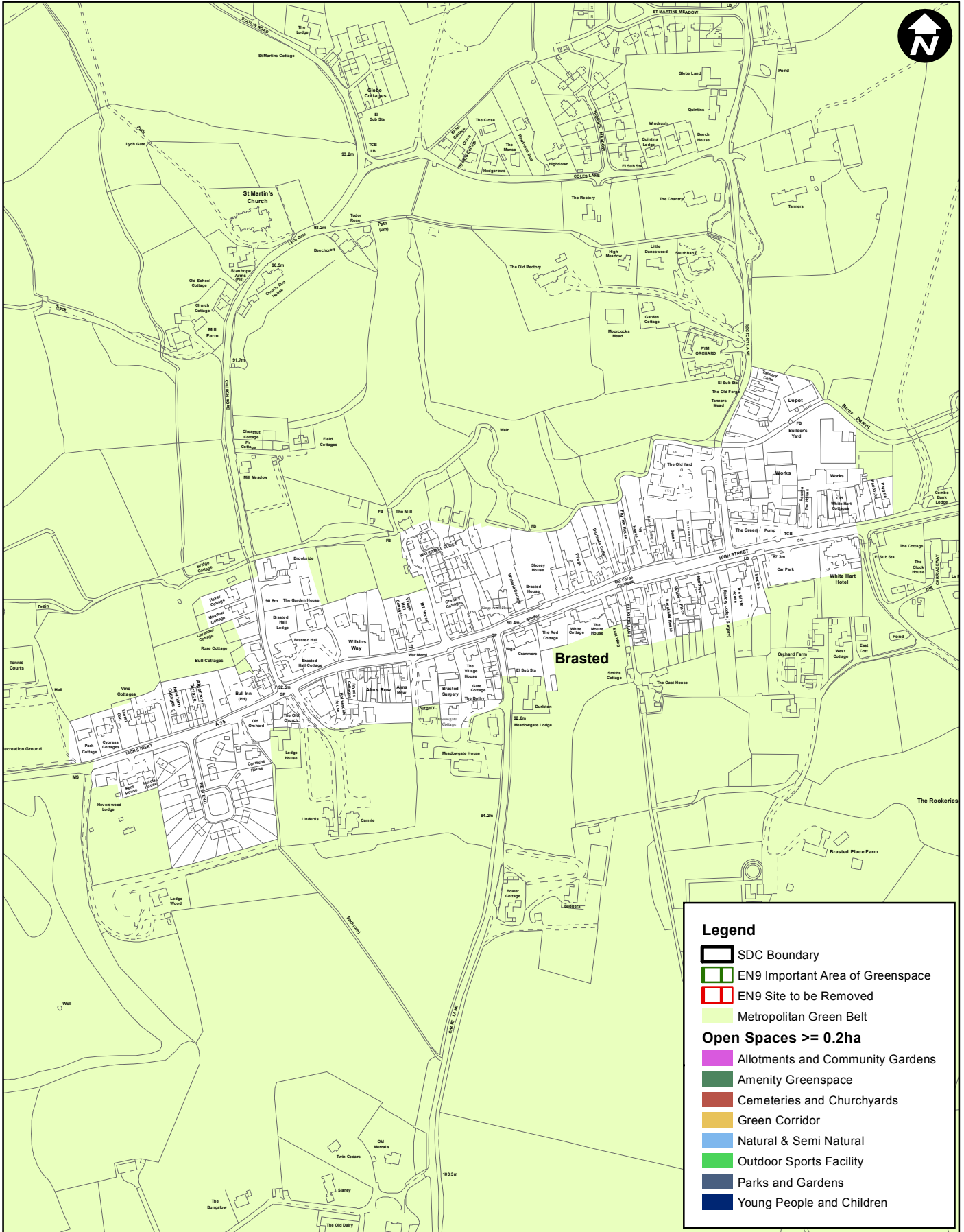
	School			
GI 564	St Hilary's School	Sevenoaks Developed Area	Outdoor Sports Facility	EN9
GI 567	Walthamstow Hall School	Sevenoaks Developed Area	Outdoor Sports Facility	
GI 569	Quakers Hall Allotments	Sevenoaks Developed Area	Allotments and Community Gardens	EN9
GI 570	St John's School Playing Field	Sevenoaks Developed Area	Outdoor Sports Facility	EN9
GI 616	Chipstead Lane AGS	Sevenoaks Developed Area	Amenity Greenspace	EN9
GI 617	Chervening Tennis Club	Sevenoaks Developed Area	Outdoor Sports Facility	
GI 619	Bessels Green Road	Sevenoaks Developed Area	Amenity Greenspace	EN9
GI 1082	Hillingdon Avenue NSN	Sevenoaks Developed Area	Natural & Semi Natural	EN9
GI 1134	Chesterfield Drive A AGS	Sevenoaks Developed Area	Amenity Greenspace	EN9
GI 1141	Hollybush Lane Tennis Courts	Sevenoaks Developed Area	Outdoor Sports Facility	
GI 2041	AGS At Junction With London Road And Aisher Way	Sevenoaks Developed Area	Amenity Greenspace	
GI 2042	AGS West Of Longford Bridges	Sevenoaks Developed Area	Amenity Greenspace	
GI 2047	Mill Lane Pond	Sevenoaks Developed Area	Natural & Semi Natural	EN9
GI 2048	Park Grange (Sevenoaks School)	Sevenoaks Developed Area	Amenity Greenspace	EN9
GI 2049	Middlings Wood	Sevenoaks Developed Area	Natural & Semi Natural	EN9
GI 237	Long Road Village Green	Sevenoaks Weald	Amenity Greenspace	EN9
GI 669	Mildmay Place	Shoreham	Amenity Greenspace	
GI 738	Lower Paddock AGS	South Darent	Amenity Greenspace	EN9
GI 739	Top Paddock AGS	South Darent	Amenity Greenspace	EN9
GI 740	Shrubbery Road Green	South Darent	Amenity Greenspace	EN9
GI 40	Swanley Secondary School	Swanley	Outdoor Sports Facility	
GI 41	Lilac Gardens	Swanley	Amenity Greenspace	EN9
GI 42	Reeves Crescent	Swanley	Amenity Greenspace	EN9
GI 48	Hart Dyke Crescent	Swanley	Amenity Greenspace	EN9
GI 58	Nursery Close	Swanley	Amenity Greenspace	
GI 63	Conifer Way	Swanley	Amenity Greenspace	
GI 65	Walnut Way	Swanley	Amenity Greenspace	
GI 68	Alder Way AGS A	Swanley	Amenity Greenspace	EN9

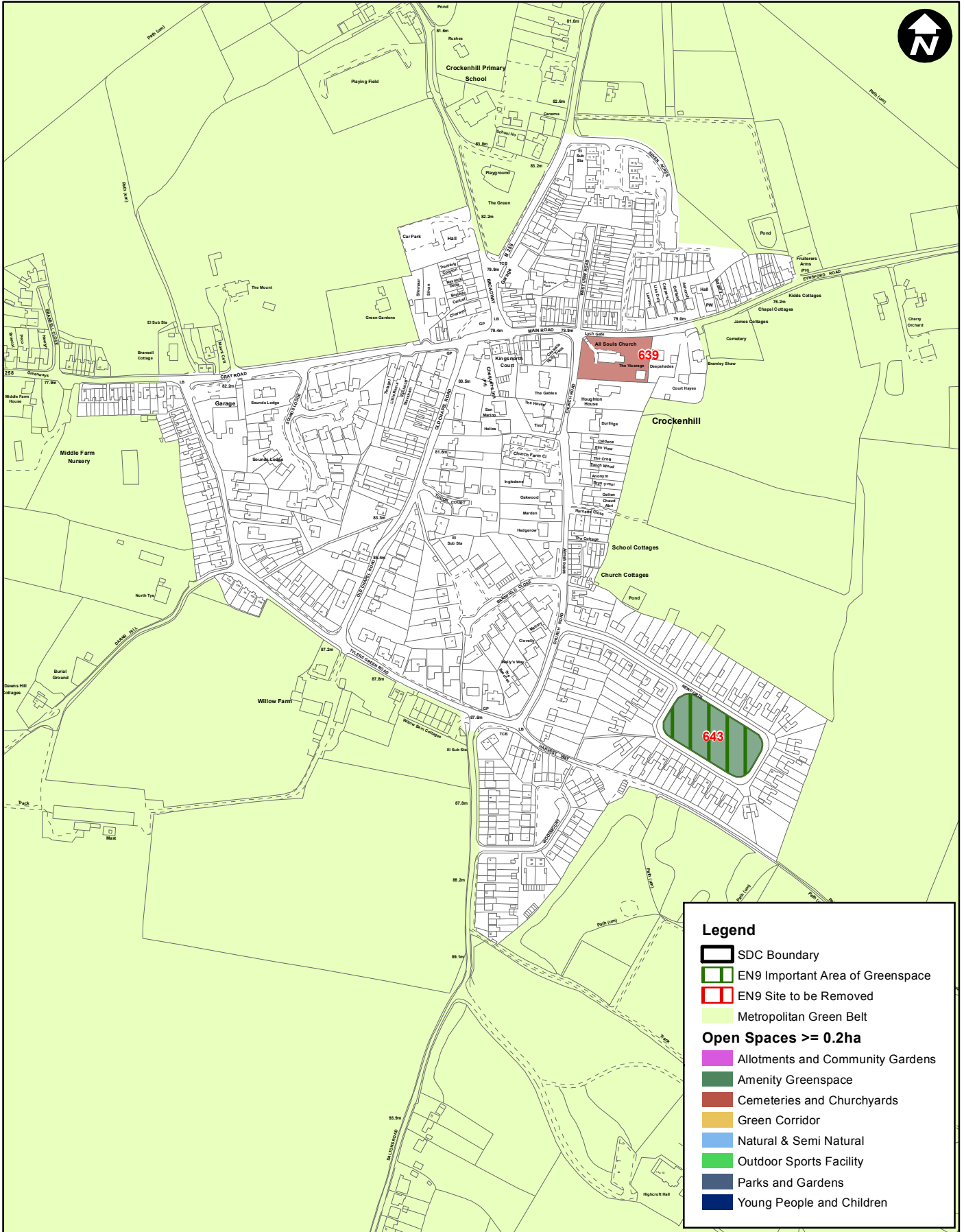
GI 70	Shurlock Avenue	Swanley	Amenity Greenspace	EN9
GI 71	White Oak Leisure Centre	Swanley	Amenity Greenspace	
GI 73	Northview AGS	Swanley	Amenity Greenspace	EN9
GI 75	Hilda Way Avenue Woodlands	Swanley	Natural & Semi Natural	EN9
GI 76	Hilda Way Avenue Woodlands B	Swanley	Natural & Semi Natural	EN9
GI 77	Garden Close NSN	Swanley	Natural & Semi Natural	EN9
GI 90	Archer Way	Swanley	Amenity Greenspace	EN9
GI 103	White Oak County Primary School	Swanley	Outdoor Sports Facility	EN9
GI 106	Northview	Swanley	Amenity Greenspace	
GI 107	Bonney Way Play Area	Swanley	Young People and Children	EN9
GI 108	Bonney Way AGS	Swanley	Amenity Greenspace	EN9
GI 109	St Barts Primary School	Swanley	Outdoor Sports Facility	EN9
GI 110	Bartholomew Way Park	Swanley	Parks and Gardens	EN9
GI 111	St Marys Church	Swanley	Cemeteries and Churchyards	
GI 130	Morello Close AGS	Swanley	Amenity Greenspace	EN9
GI 131	Swanley Rec Ground Play Area	Swanley	Young People and Children	EN9
GI 133	Ellis Close NSN	Swanley	Natural & Semi Natural	
GI 135	St Marys COE Primary School	Swanley	Outdoor Sports Facility	EN9
GI 136	Swanley Recreation Ground	Swanley	Outdoor Sports Facility	EN9
GI 138	High Street AGS	Swanley	Amenity Greenspace	RN9
GI 140	High Firs County Primary School	Swanley	Outdoor Sports Facility	
GI 156	Glendale Pond	Swanley	Natural & Semi Natural	EN9
GI 157	Glendale GC	Swanley	Green Corridor	EN9
GI 158	Pinks Hill AGS	Swanley	Amenity Greenspace	EN9
GI 167	Pine Close Pond	Swanley	Natural & Semi Natural	EN9
GI 170	Downsview Primary School	Swanley	Outdoor Sports Facility	
GI 173	Petham Park	Swanley	Amenity Greenspace	EN9
GI 1124	Pine Close AGS	Swanley	Amenity Greenspace	EN9
GI 1126	Beech Avenue AGS	Swanley	Amenity Greenspace	EN9
GI 1127	Beech Avenue Play Area	Swanley	Young People and Children	EN9
GI 1147	West View Green Space	Swanley	Amenity Greenspace	
GI 753	Millfield Road AGS	West Kingsdown	Amenity Greenspace	EN9

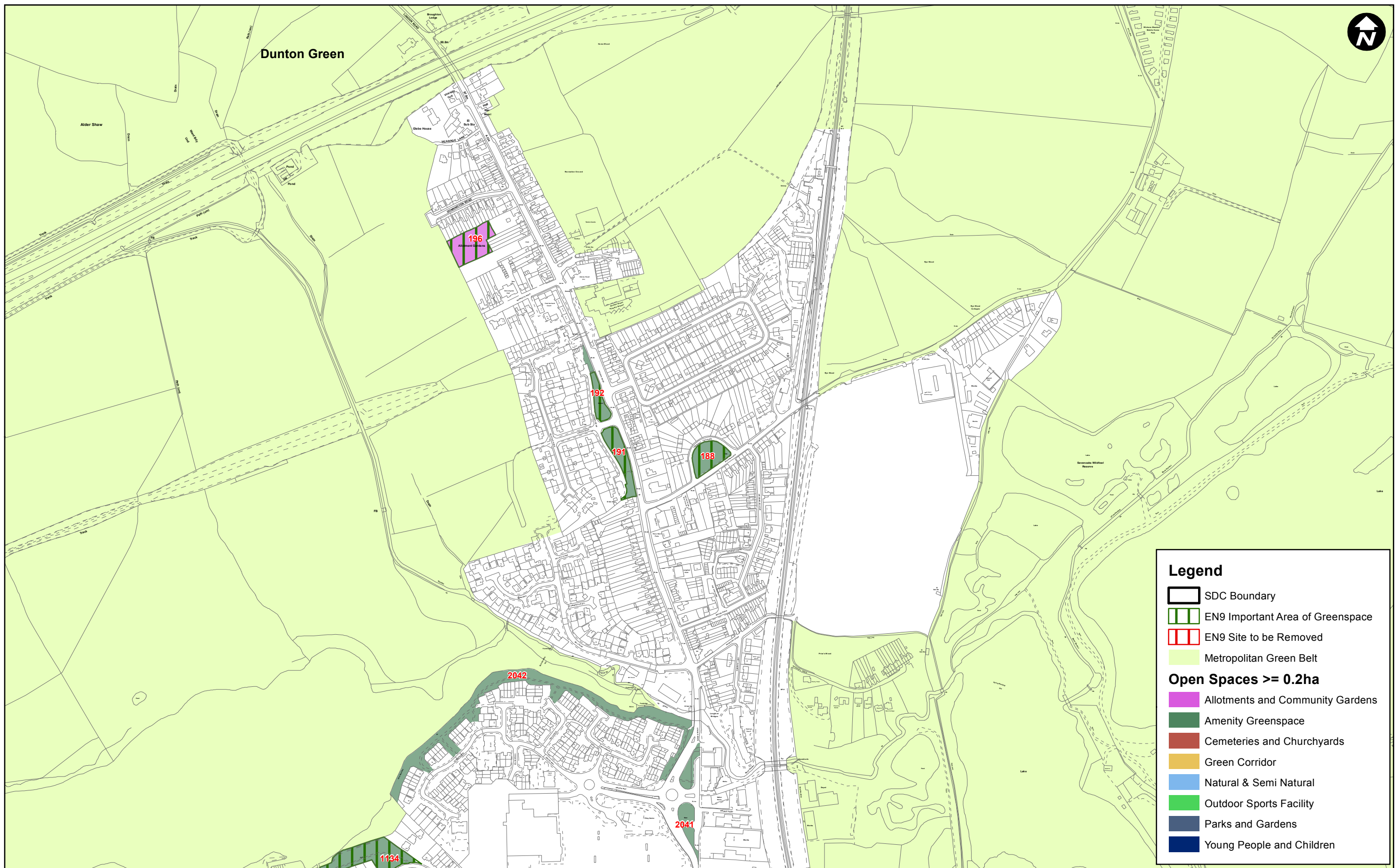
GI 755	Hever Avenue Recreation Ground	West Kingsdown	Amenity Greenspace	EN9
GI 2034	Western AGS Millfield Road	West Kingsdown	Amenity Greenspace	
GI 585	St Mary's Churchyard	Westerham	Cemeteries and Churchyards	
GI 586	The Green	Westerham	Amenity Greenspace	EN9
GI 587	Currant Hill Allotments	Westerham	Allotments and Community Gardens	
GI 589	Granville Road AGS	Westerham	Amenity Greenspace	EN9











## Sevenoaks Urban Area (Dunton Green)

### Open Spaces Study

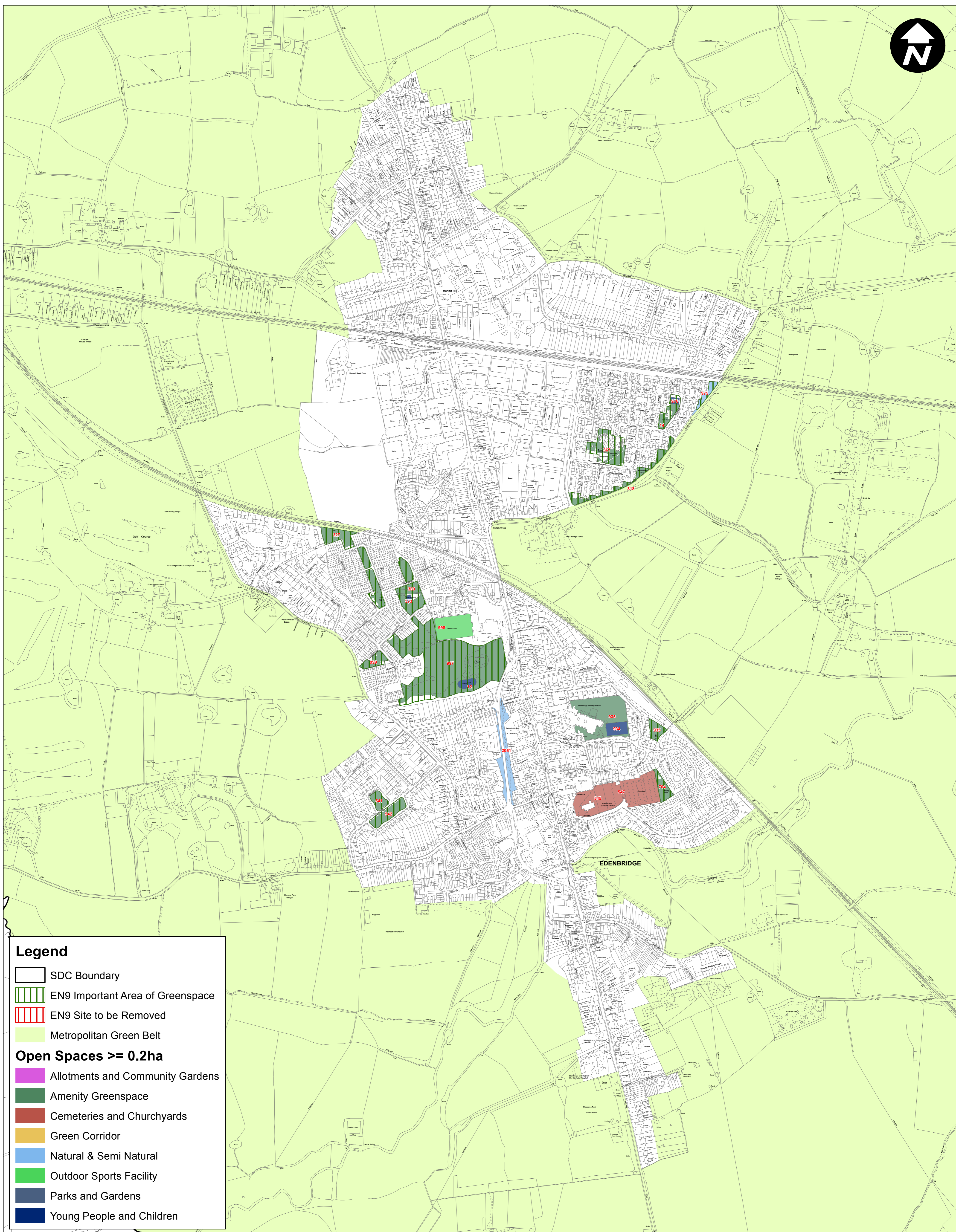

### Areas over 0.2ha within Urban Confines

Scale: 1:5,000


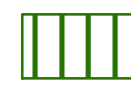










Date: February 2012

This map is based upon the Ordnance Survey material with the permission of Ordnance Survey on behalf of the Controller of Her Majesty's Stationery Office © Crown Copyright. Unauthorised reproduction infringes Crown copyright and may lead to prosecution or civil proceedings.  
Sevenoaks District Council, 100019428, 2012.

Produced by the GIS Team, Sevenoaks District Council



**Legend**

-  SDC Boundary
-  EN9 Important Area of Greenspace
-  EN9 Site to be Removed
-  Metropolitan Green Belt
- Open Spaces  $\geq 0.2ha$**
-  Allotments and Community Gardens
-  Amenity Greenspace
-  Cemeteries and Churchyards
-  Green Corridor
-  Natural & Semi Natural
-  Outdoor Sports Facility
-  Parks and Gardens
-  Young People and Children

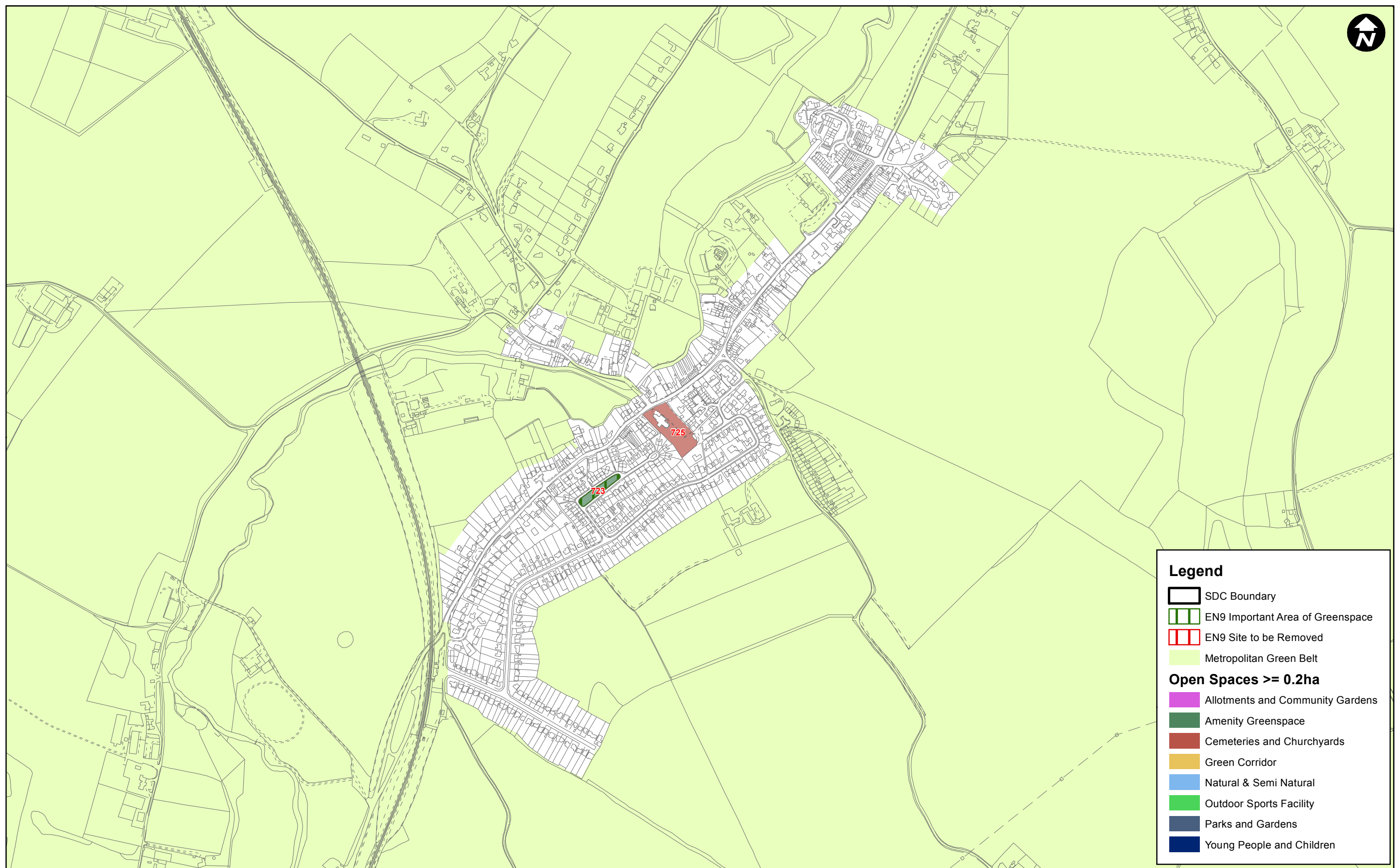
**Edenbridge**

**Open Spaces Study**





Scale: 1:5,000  
Date: February 2012

**Areas over 0.2ha within Urban Confines**









This map is based upon the Ordnance Survey material with the permission of Ordnance Survey on behalf of the Controller of Her Majesty's Stationery Office © Crown Copyright. Unauthorised reproduction infringes Crown copyright and may lead to prosecution or civil proceedings. Sevenoaks District Council, 100019428, 2012.



**Legend**

-  SDC Boundary
-  EN9 Important Area of Greenspace
-  EN9 Site to be Removed
-  Metropolitan Green Belt

**Open Spaces >= 0.2ha**

-  Allotments and Community Gardens
-  Amenity Greenspace
-  Cemeteries and Churchyards
-  Green Corridor
-  Natural & Semi Natural
-  Outdoor Sports Facility
-  Parks and Gardens
-  Young People and Children



This map is based upon the Ordnance Survey material with the permission of Ordnance Survey on behalf of the Controller of Her Majesty's Stationery Office © Crown Copyright. Unauthorised reproduction infringes Crown copyright and may lead to prosecution or civil proceedings.  
Sevenoaks District Council, 100019428, 2012.

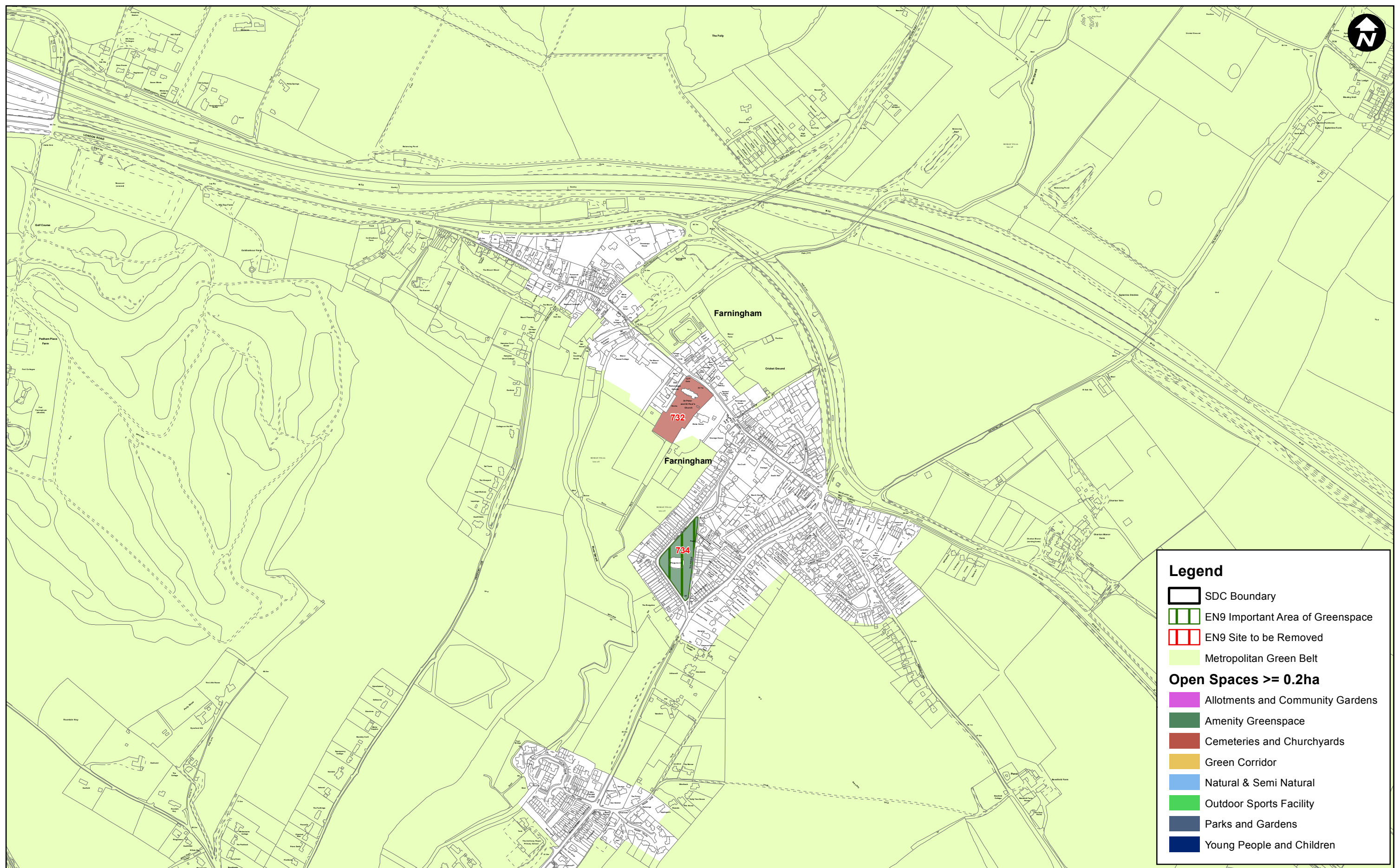
Eynsford

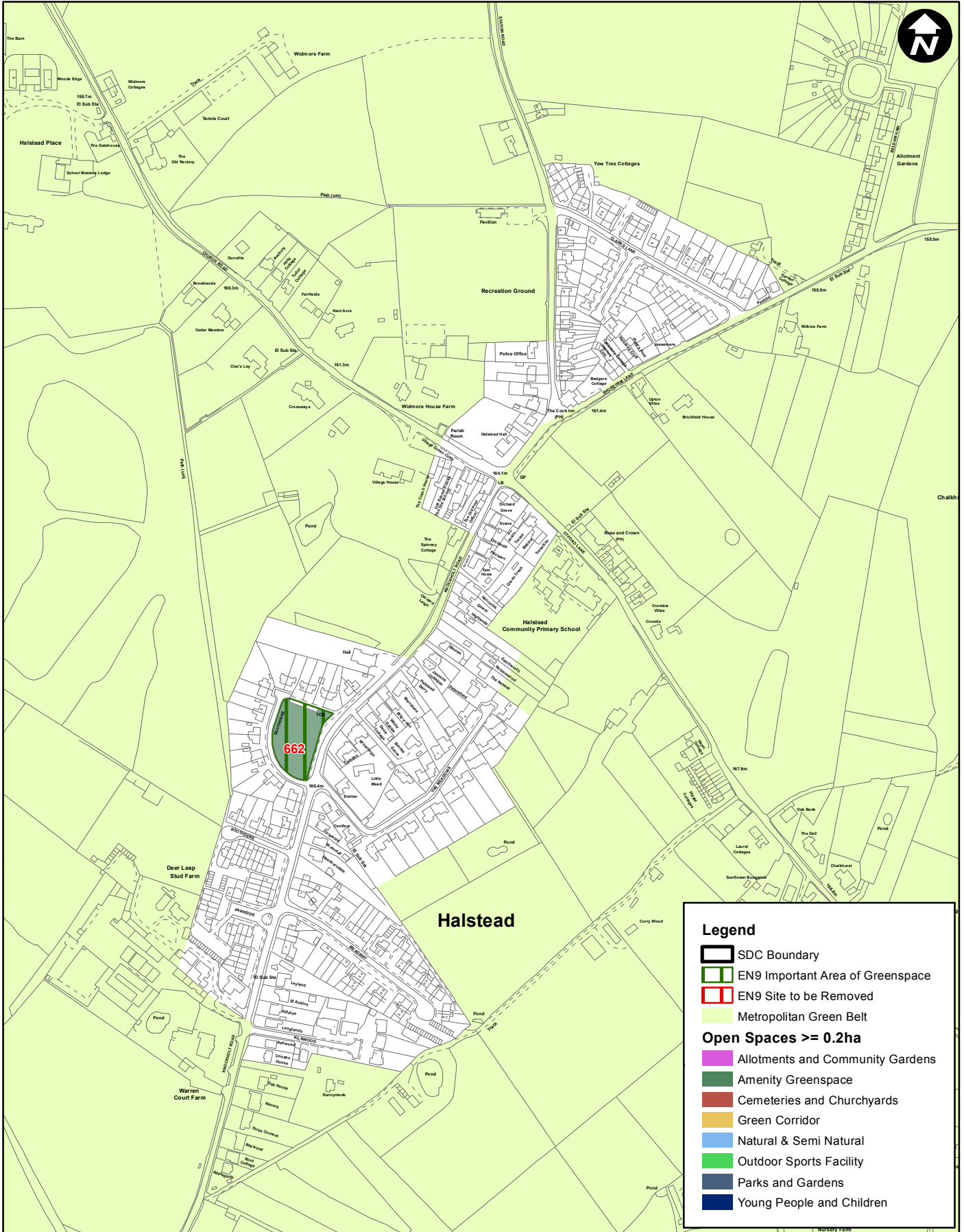
Open Spaces Study

Areas over 0.2ha within Urban Confines

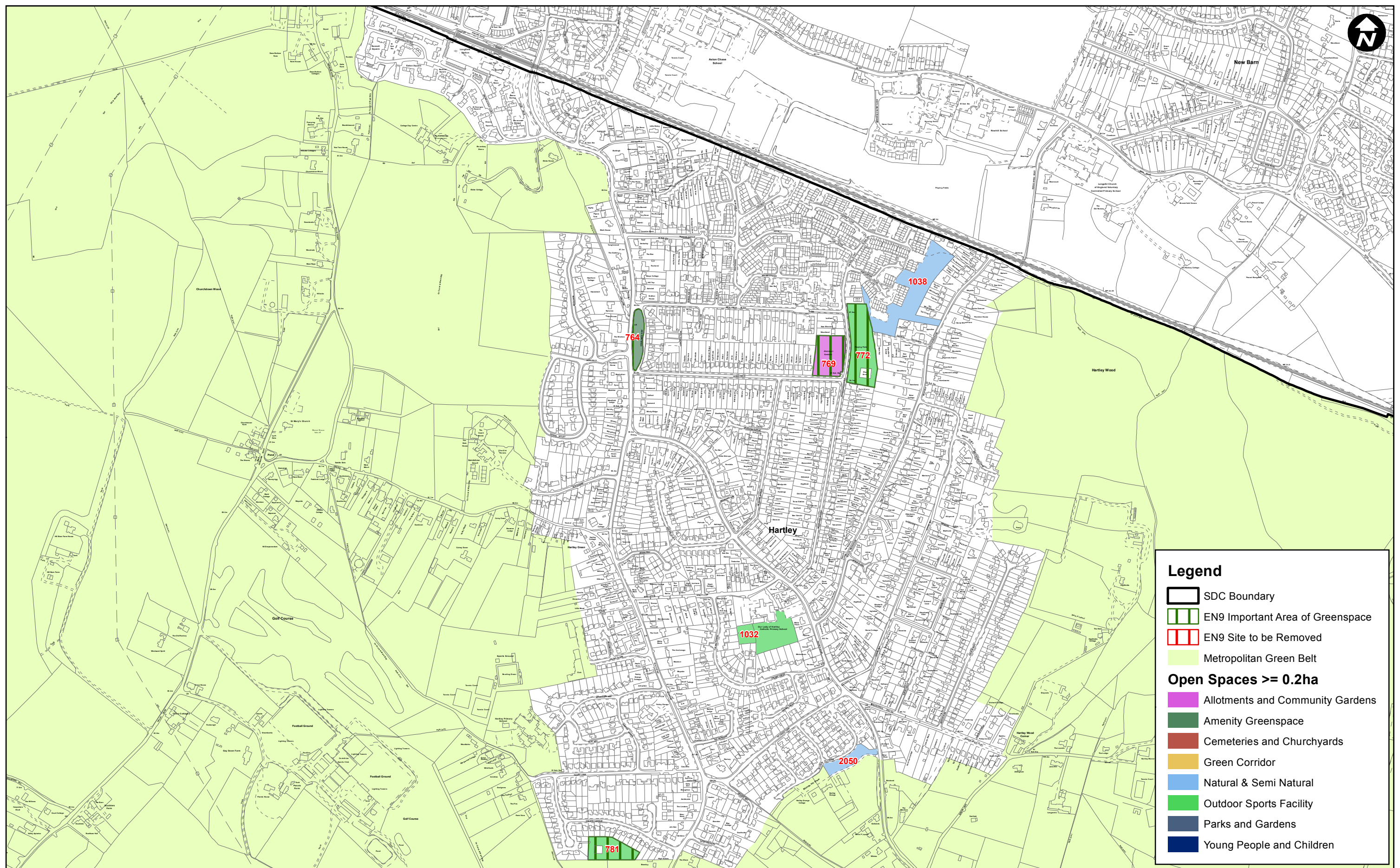
Scale: 1:7,500  
Date: February 2012

Produced by the GIS Team, Sevenoaks District Council









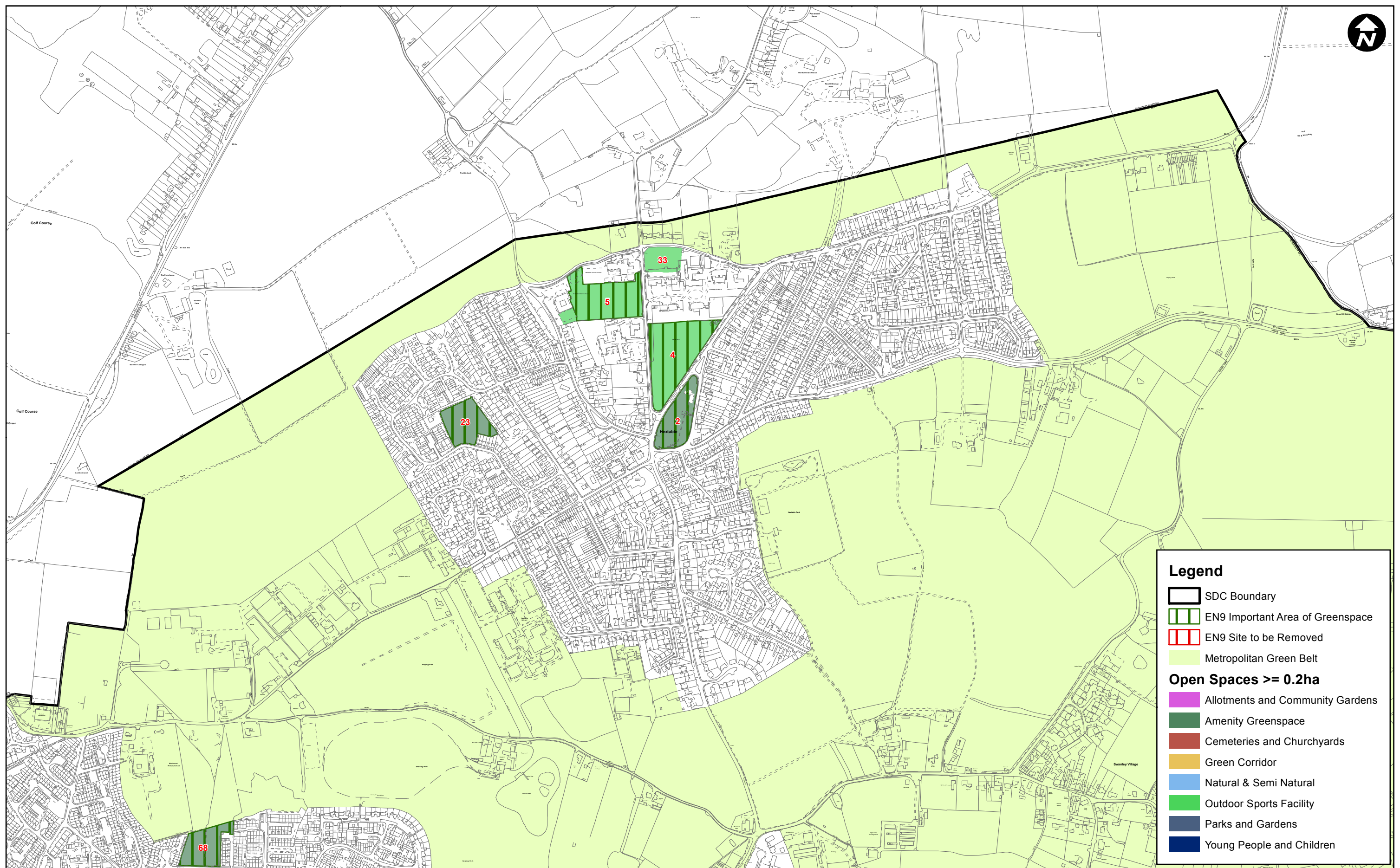
# Hartley

## Open Spaces Study

### Areas over 0.2ha within Urban Confines

Scale: 1:7,500  
Date: February 2012

This map is based upon the Ordnance Survey material with the permission of Ordnance Survey on behalf of the Controller of Her Majesty's Stationery Office © Crown Copyright. Unauthorised reproduction infringes Crown copyright and may lead to prosecution or civil proceedings.  
Sevenoaks District Council, 100019428, 2012.



**Legend**

- SDC Boundary
- EN9 Important Area of Greenspace
- EN9 Site to be Removed
- Metropolitan Green Belt

**Open Spaces >= 0.2ha**

- Allotments and Community Gardens
- Amenity Greenspace
- Cemeteries and Churchyards
- Green Corridor
- Natural & Semi Natural
- Outdoor Sports Facility
- Parks and Gardens
- Young People and Children



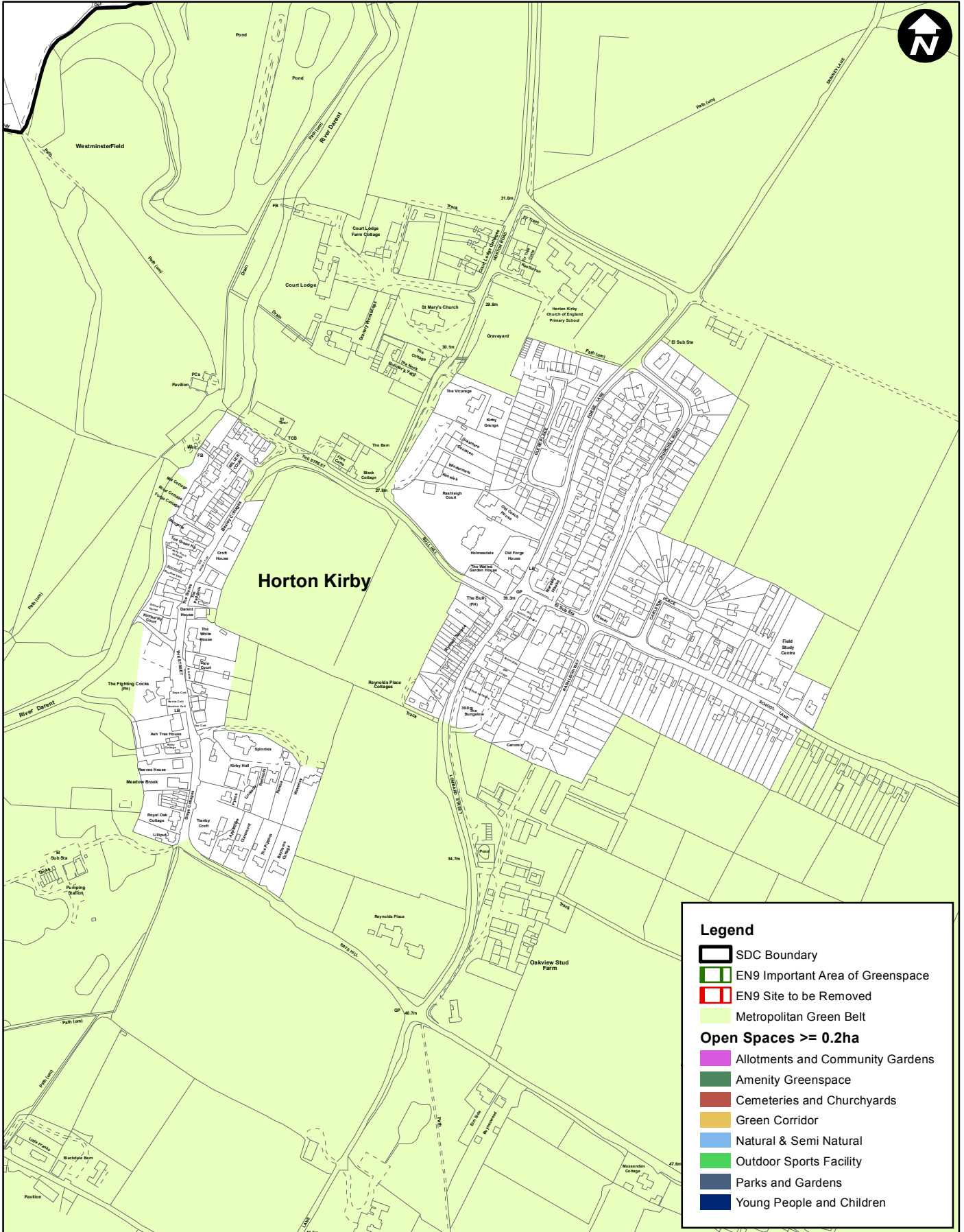
Hextable

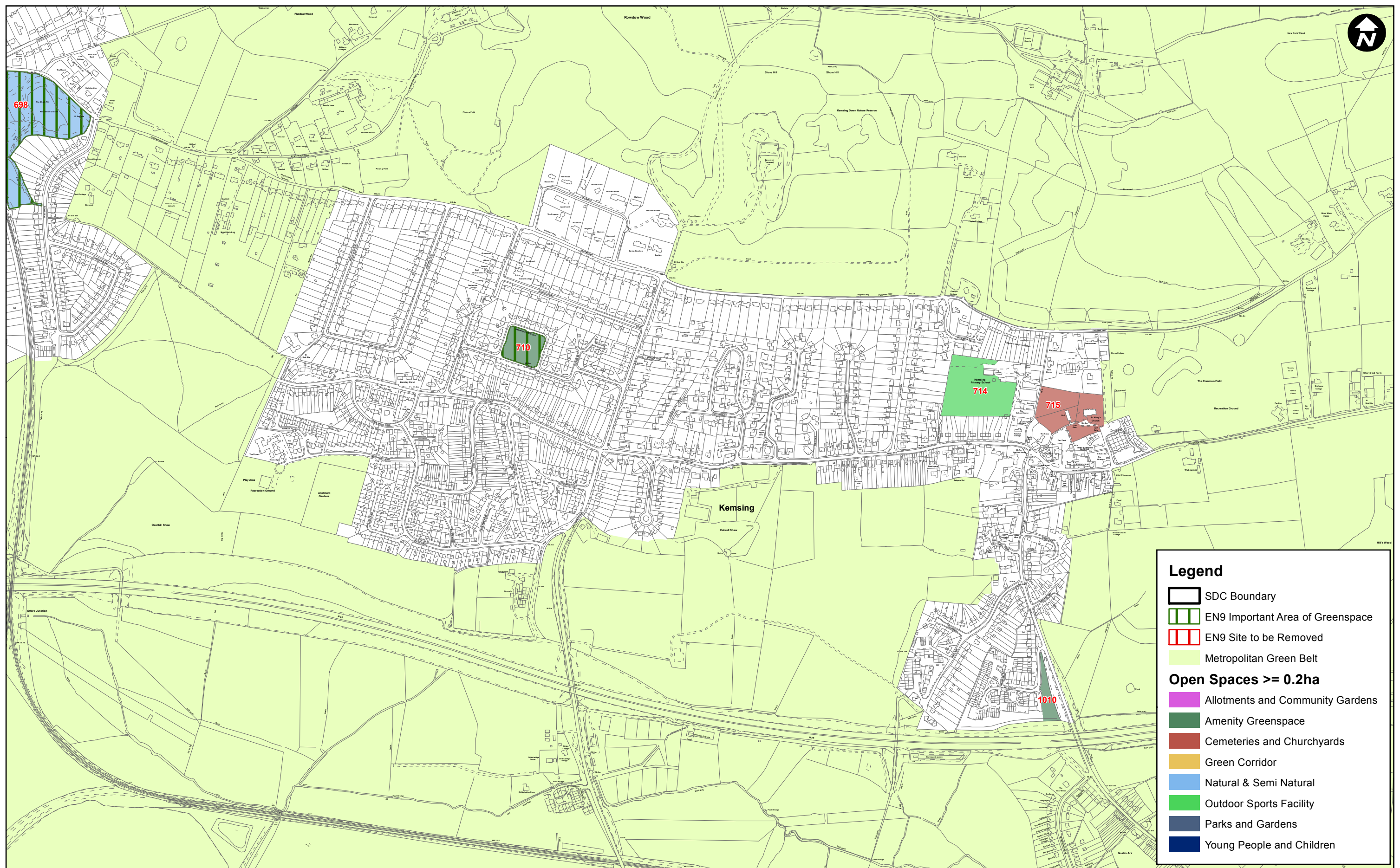
Open Spaces Study

Areas over 0.2ha within Urban Confines

Scale: 1:7,500  
Date: February 2012

This map is based upon the Ordnance Survey material with the permission of Ordnance Survey on behalf of the Controller of Her Majesty's Stationery Office © Crown Copyright. Unauthorised reproduction infringes Crown copyright and may lead to prosecution or civil proceedings.  
Sevenoaks District Council, 100019428, 2012.





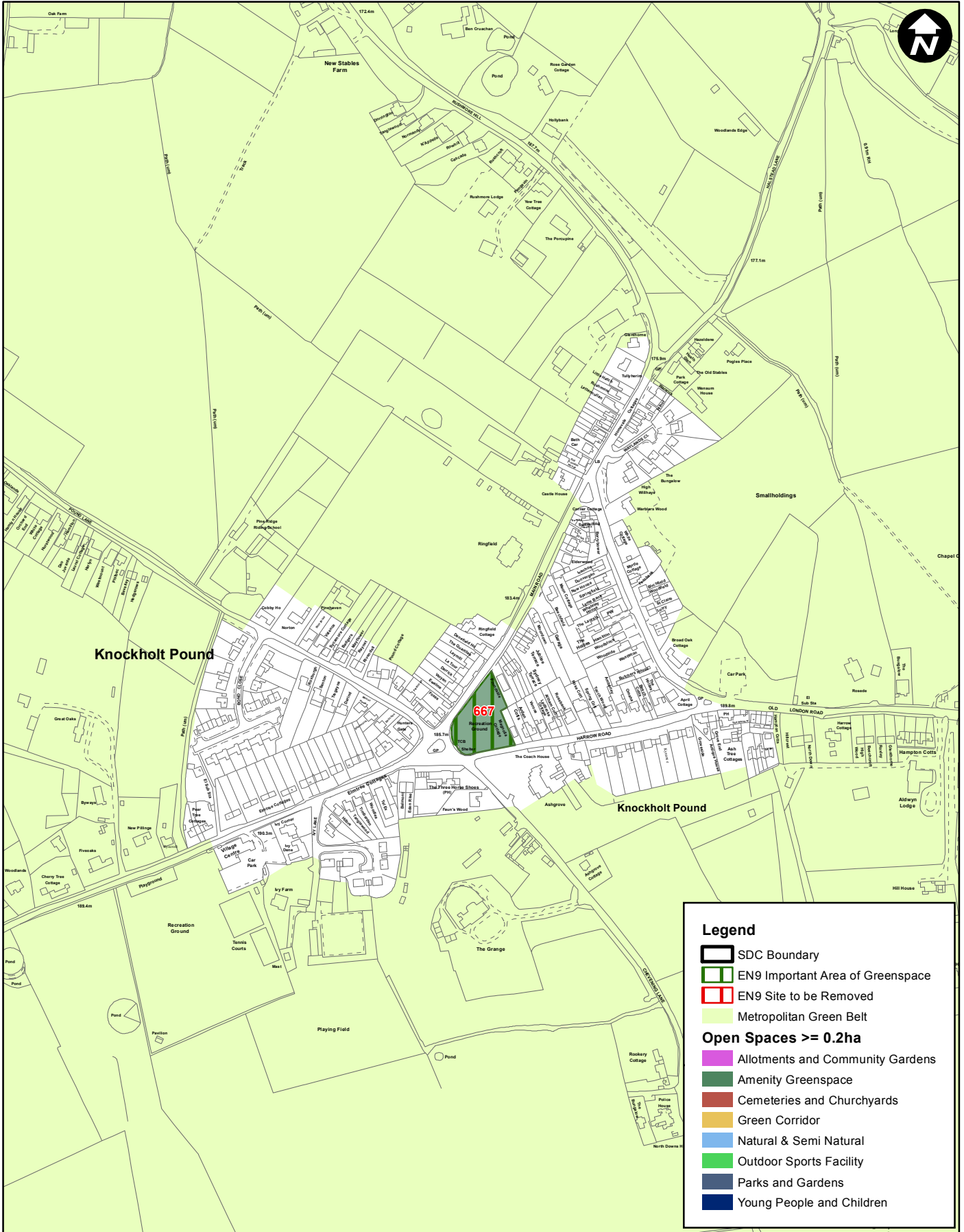
Kemsing

Open Spaces Study

Areas over 0.2ha within Urban Confines

Scale: 1:7,500  
Date: February 2012

This map is based upon the Ordnance Survey material with the permission of Ordnance Survey on behalf of the Controller of Her Majesty's Stationery Office © Crown Copyright. Unauthorised reproduction infringes Crown copyright and may lead to prosecution or civil proceedings.  
Sevenoaks District Council, 100019428, 2012.



**Legend**

- SDC Boundary
- EN9 Important Area of Greenspace
- EN9 Site to be Removed
- Metropolitan Green Belt

**Open Spaces >= 0.2ha**

- Allotments and Community Gardens
- Amenity Greenspace
- Cemeteries and Churchyards
- Green Corridor
- Natural & Semi Natural
- Outdoor Sports Facility
- Parks and Gardens
- Young People and Children



Knockholt

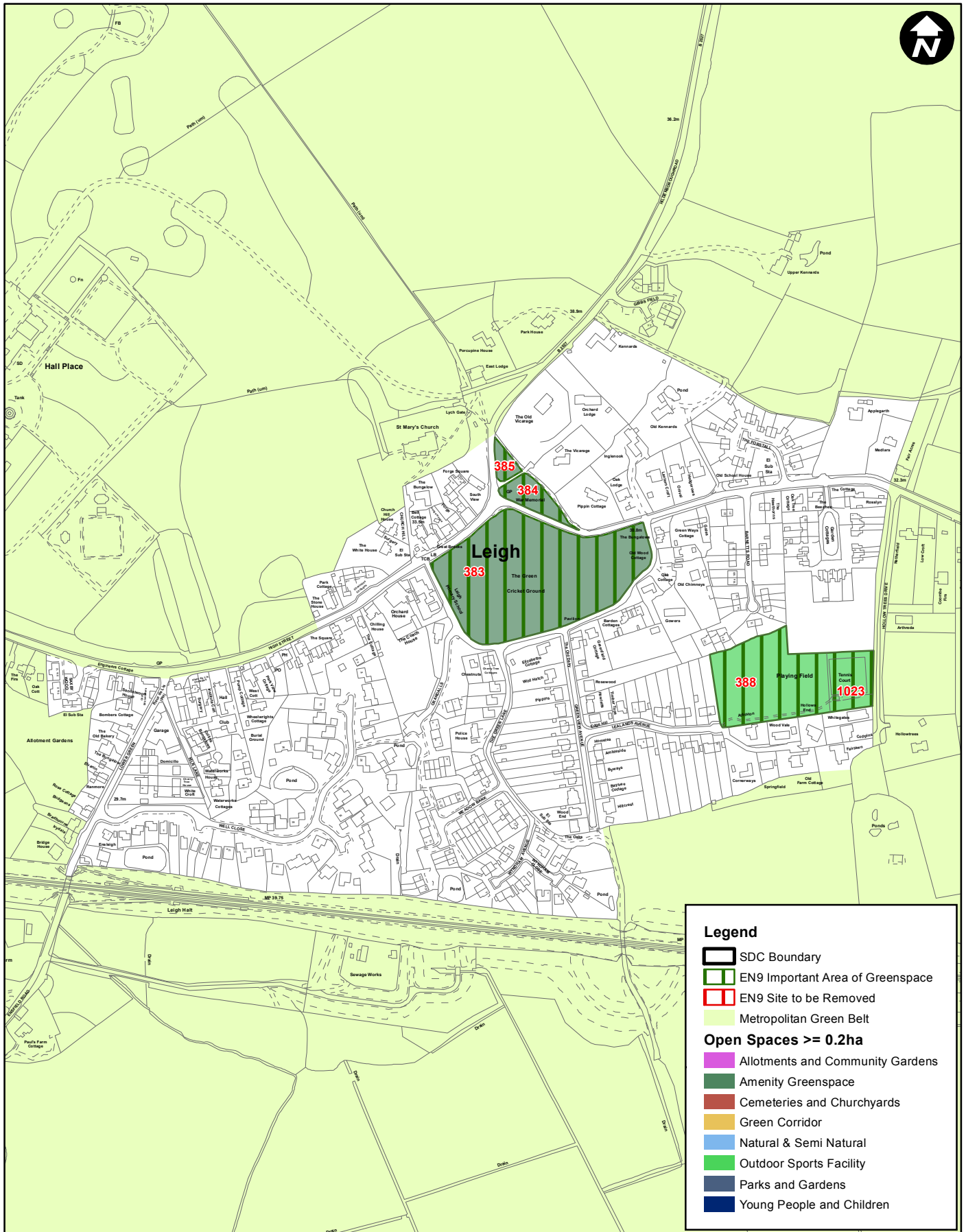
Open Spaces Study

Scale: 1:5,000

Date: February 2012

Areas over 0.2ha within Urban Confines

This map is based upon the Ordnance Survey material with the permission of Ordnance Survey on behalf of the Controller of Her Majesty's Stationery Office © Crown Copyright. Unauthorised reproduction infringes Crown copyright and may lead to prosecution or civil proceedings. Sevenoaks District Council, 100019428, 2012.



**Legend**

- SDC Boundary
- EN9 Important Area of Greenspace
- EN9 Site to be Removed
- Metropolitan Green Belt

**Open Spaces >= 0.2ha**

- Allotments and Community Gardens
- Amenity Greenspace
- Cemeteries and Churchyards
- Green Corridor
- Natural & Semi Natural
- Outdoor Sports Facility
- Parks and Gardens
- Young People and Children



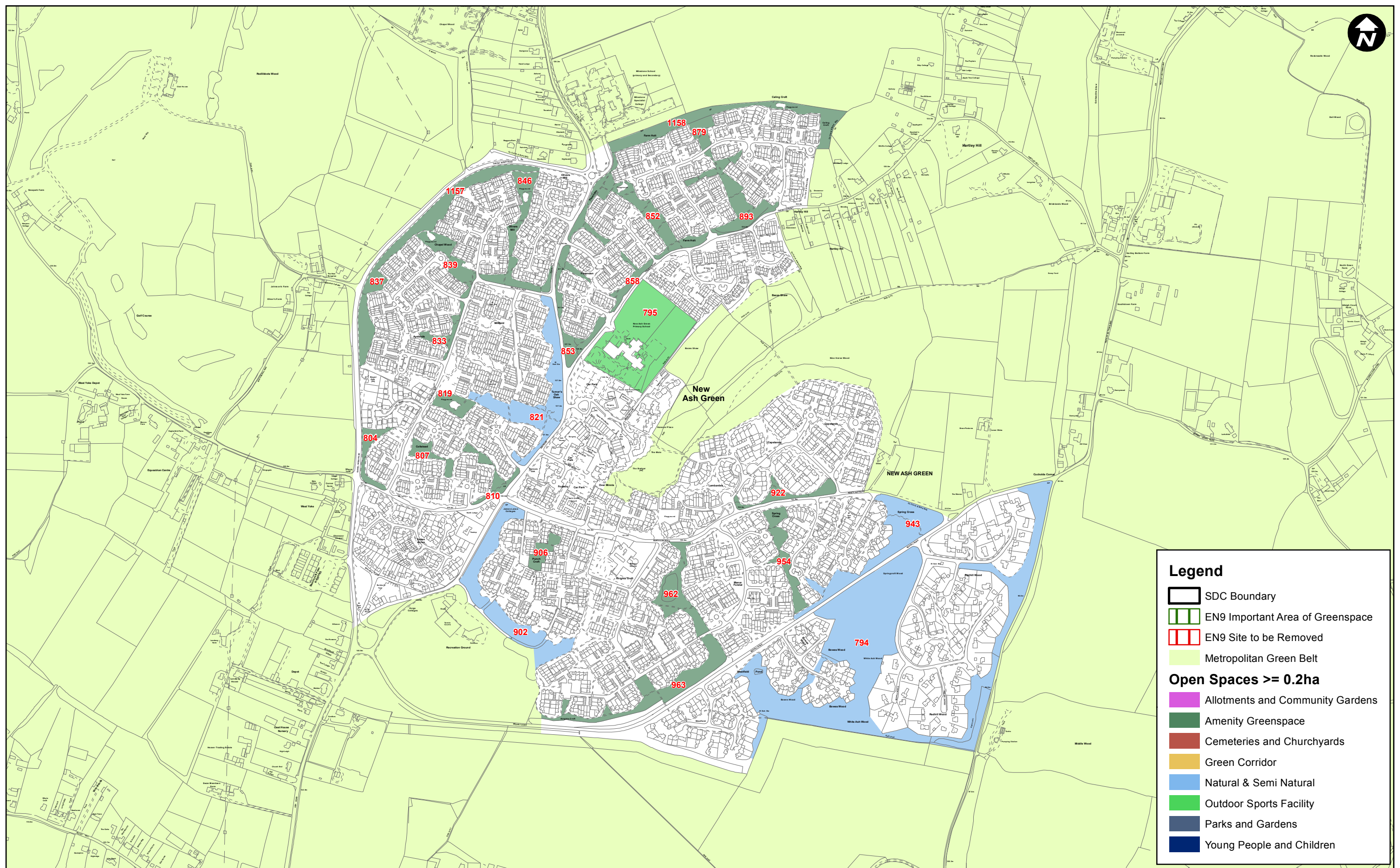
Leigh

Open Spaces Study

Areas over 0.2ha within Urban Confines

Scale: 1:5,000  
Date: February 2012

This map is based upon the Ordnance Survey material with the permission of Ordnance Survey on behalf of the Controller of Her Majesty's Stationery Office © Crown Copyright. Unauthorised reproduction infringes Crown copyright and may lead to prosecution or civil proceedings. Sevenoaks District Council, 100019428, 2012.



## New Ash Green

### Open Spaces Study

#### Areas over 0.2ha within Urban Confines

Scale: 1:7,500  
Date: February 2012

This map is based upon the Ordnance Survey material with the permission of Ordnance Survey on behalf of the Controller of Her Majesty's Stationery Office © Crown Copyright. Unauthorised reproduction infringes Crown copyright and may lead to prosecution or civil proceedings.  
Sevenoaks District Council, 100019428, 2012.

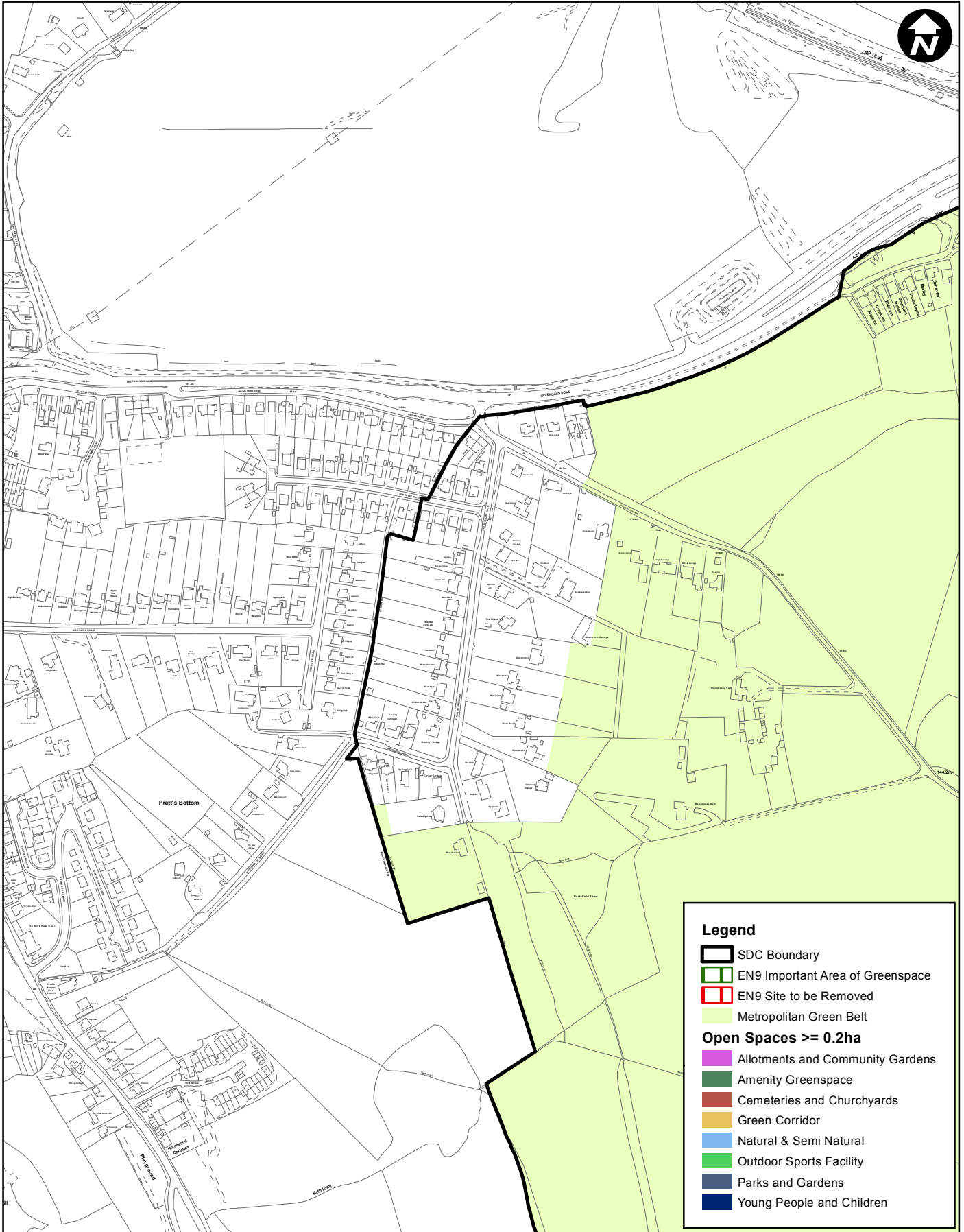


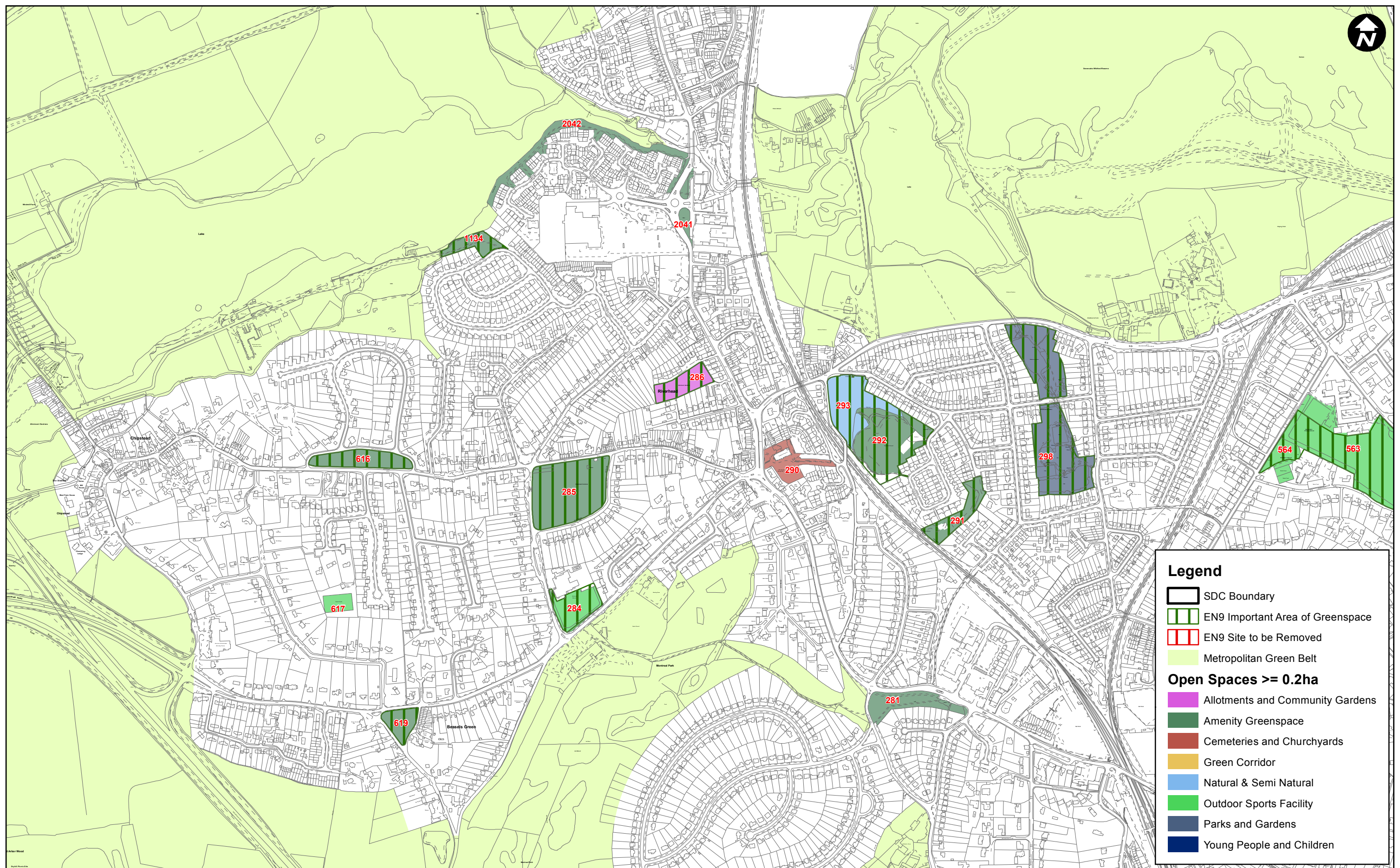
Otford  
 Open Spaces Study  
 Areas over 0.2ha within Urban Confines

Scale: 1:7,500  
 Date: February 2012

This map is based upon the Ordnance Survey material with the permission of Ordnance Survey on behalf of the Controller of Her Majesty's Stationery Office © Crown Copyright. Unauthorised reproduction infringes Crown copyright and may lead to prosecution or civil proceedings.  
 Sevenoaks District Council, 100019428, 2012.







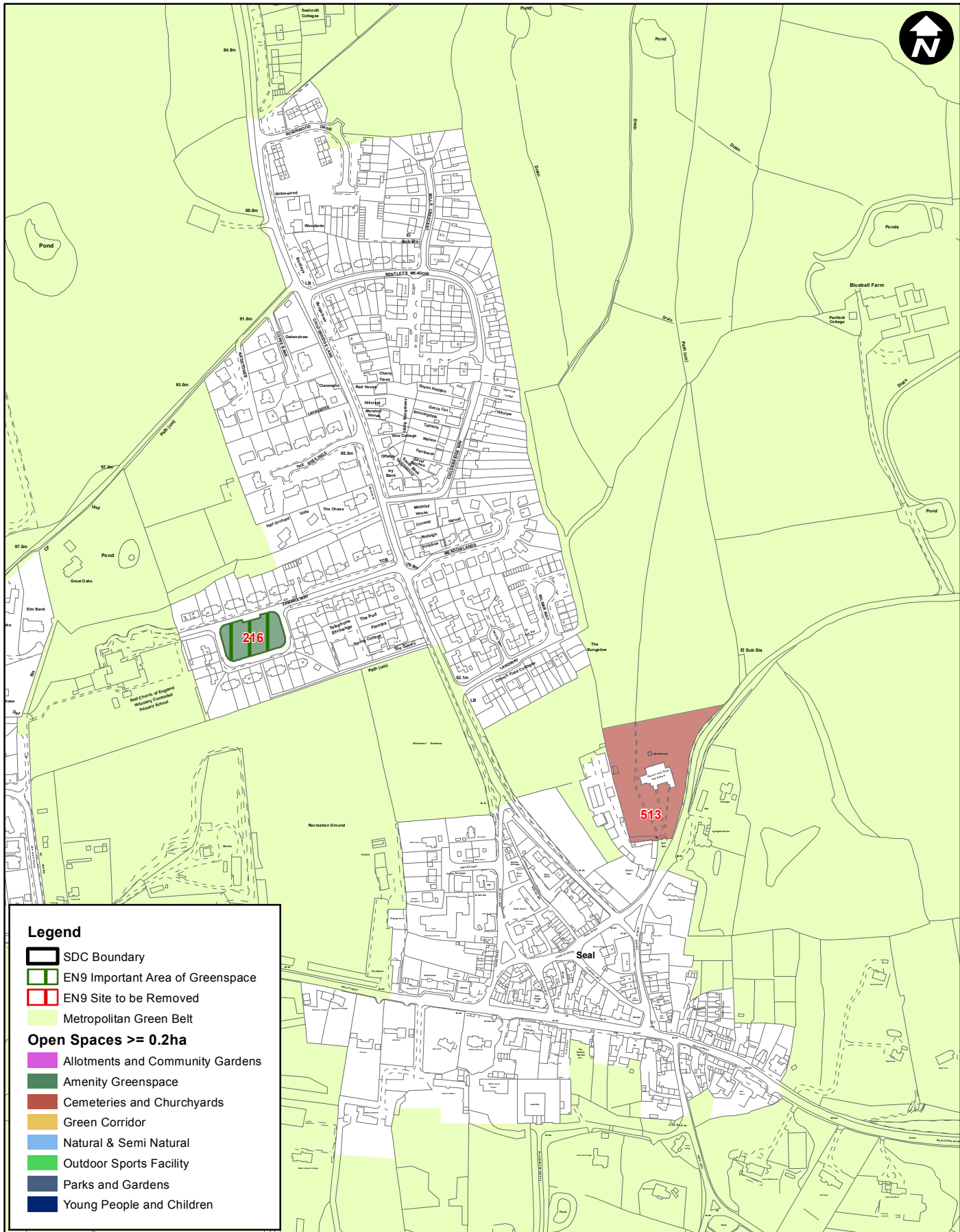
# Sevenoaks Urban Area (Riverhead)

## Open Spaces Study

### Areas over 0.2ha within Urban Confines

Scale: 1:7,500  
Date: February 2012

This map is based upon the Ordnance Survey material with the permission of Ordnance Survey on behalf of the Controller of Her Majesty's Stationery Office © Crown Copyright. Unauthorised reproduction infringes Crown copyright and may lead to prosecution or civil proceedings.  
Sevenoaks District Council, 100019428, 2012.



**Legend**

- SDC Boundary
- EN9 Important Area of Greenspace
- EN9 Site to be Removed
- Metropolitan Green Belt

**Open Spaces >= 0.2ha**

- Allotments and Community Gardens
- Amenity Greenspace
- Cemeteries and Churchyards
- Green Corridor
- Natural & Semi Natural
- Outdoor Sports Facility
- Parks and Gardens
- Young People and Children

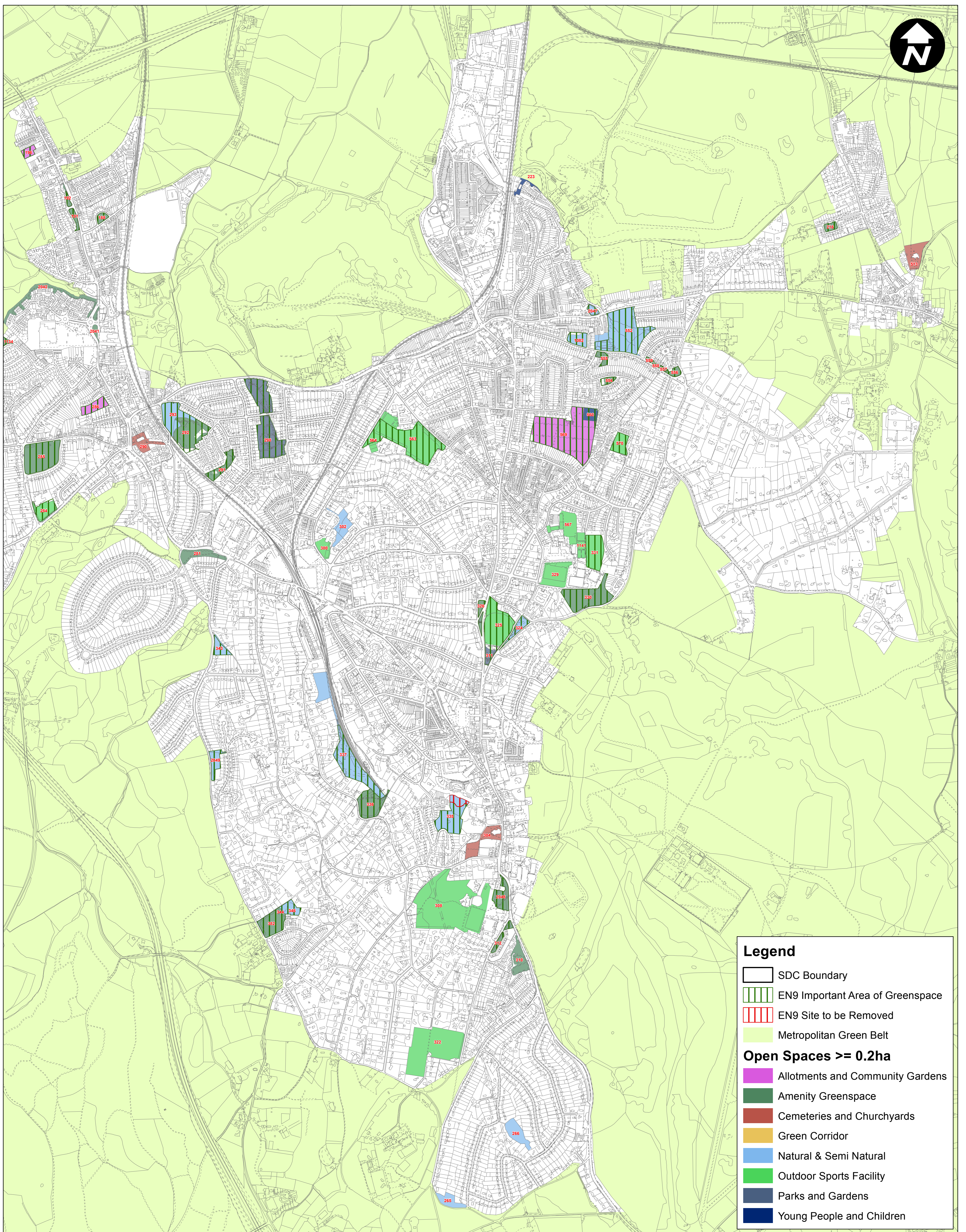


This map is based upon the Ordnance Survey material with the permission of Ordnance Survey on behalf of the Controller of Her Majesty's Stationery Office © Crown Copyright. Unauthorised reproduction infringes Crown copyright and may lead to prosecution or civil proceedings. Sevenoaks District Council, 100019428, 2012.

Seal		Scale: 1:5,000
Open Spaces Study		Date: February 2012
Areas over 0.2ha within Urban Confines		
Produced by the GIS Team, Sevenoaks District Council		



See Riverhead Map 1



**Legend**

- SDC Boundary
- EN9 Important Area of Greenspace
- EN9 Site to be Removed
- Metropolitan Green Belt

**Open Spaces  $\geq 0.2$ ha**

- Allotments and Community Gardens
- Amenity Greenspace
- Cemeteries and Churchyards
- Green Corridor
- Natural & Semi Natural
- Outdoor Sports Facility
- Parks and Gardens
- Young People and Children



## Sevenoaks

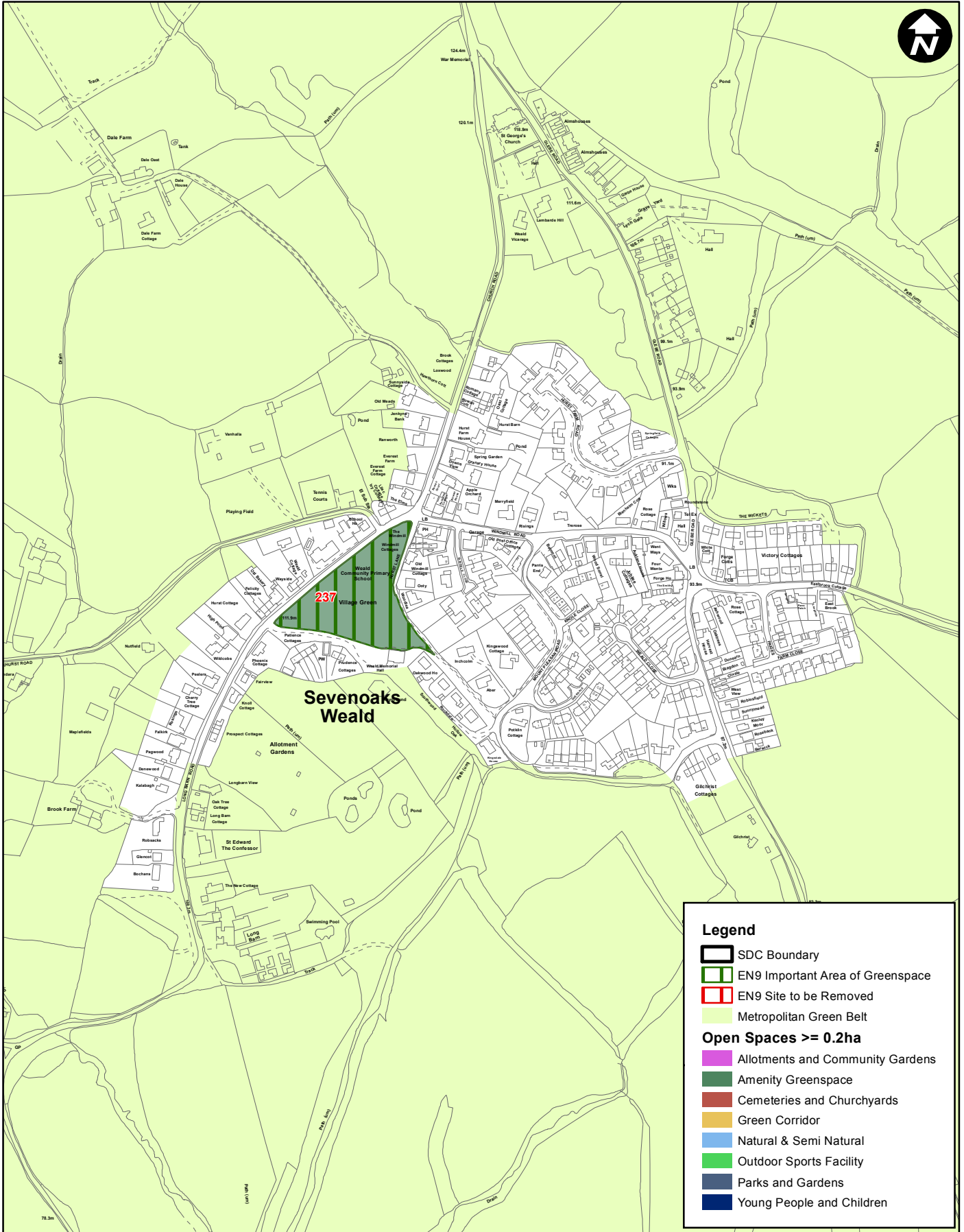
### Open Spaces Study

Scale: 1:8,000













Date: February 2012

This map is based upon the Ordnance Survey material with the permission of Ordnance Survey on behalf of the Controller of Her Majesty's Stationery Office © Crown Copyright. Unauthorised reproduction infringes Crown copyright and may lead to prosecution or civil proceedings. Sevenoaks District Council, 100019428, 2012.

### Areas over 0.2ha within Urban Confines



**Legend**

-  SDC Boundary
-  EN9 Important Area of Greenspace
-  EN9 Site to be Removed
-  Metropolitan Green Belt
- Open Spaces >= 0.2ha**
-  Allotments and Community Gardens
-  Amenity Greenspace
-  Cemeteries and Churchyards
-  Green Corridor
-  Natural & Semi Natural
-  Outdoor Sports Facility
-  Parks and Gardens
-  Young People and Children



Sevenoaks Weald

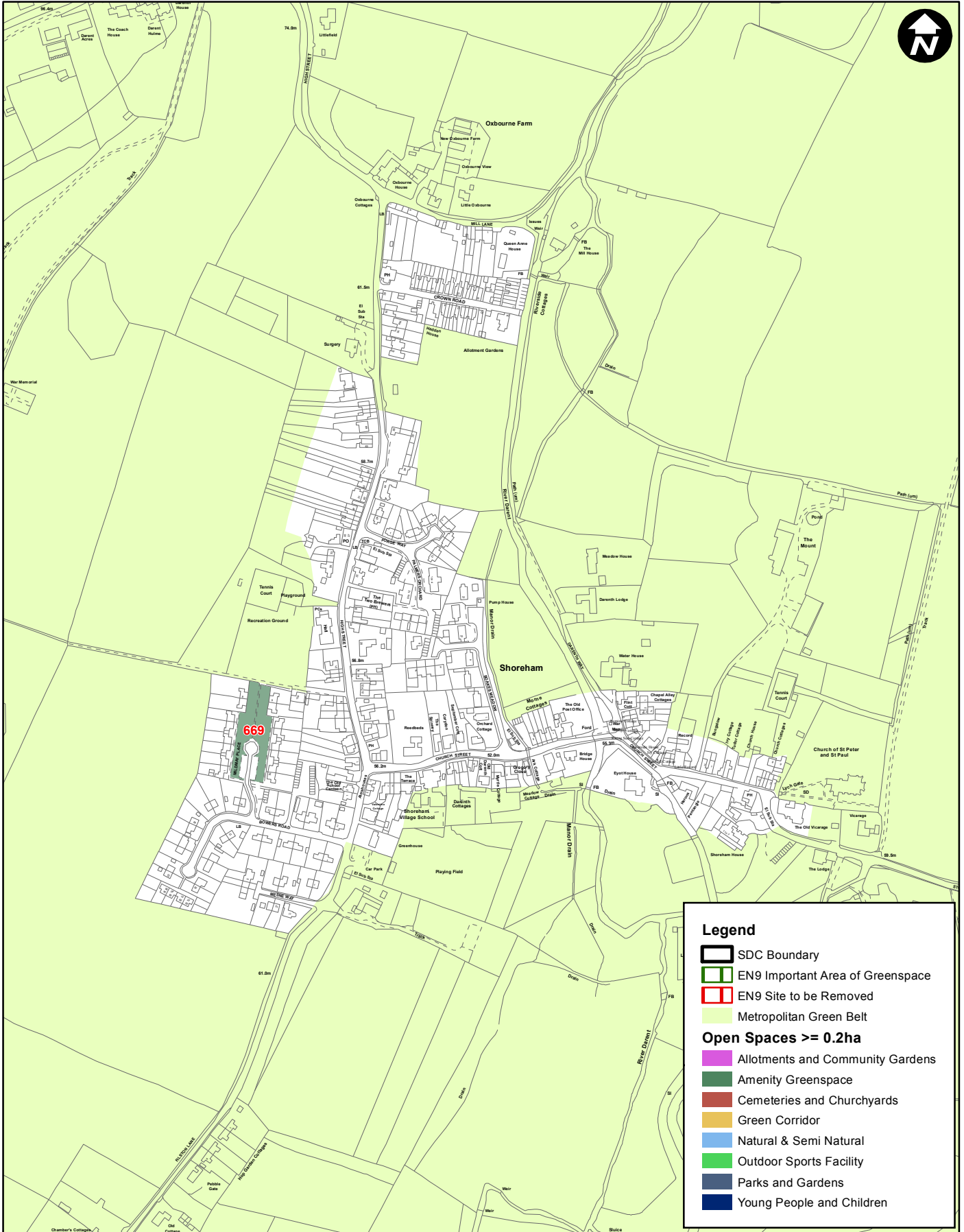
Open Spaces Study

Scale: 1:5,000

Date: February 2012

Areas over 0.2ha within Urban Confines

This map is based upon the Ordnance Survey material with the permission of Ordnance Survey on behalf of the Controller of Her Majesty's Stationery Office © Crown Copyright. Unauthorised reproduction infringes Crown copyright and may lead to prosecution or civil proceedings. Sevenoaks District Council, 100019428, 2012.



**Legend**

- SDC Boundary
- EN9 Important Area of Greenspace
- EN9 Site to be Removed
- Metropolitan Green Belt

**Open Spaces >= 0.2ha**

- Allotments and Community Gardens
- Amenity Greenspace
- Cemeteries and Churchyards
- Green Corridor
- Natural & Semi Natural
- Outdoor Sports Facility
- Parks and Gardens
- Young People and Children



This map is based upon the Ordnance Survey material with the permission of Ordnance Survey on behalf of the Controller of Her Majesty's Stationery Office © Crown Copyright. Unauthorised reproduction infringes Crown copyright and may lead to prosecution or civil proceedings. Sevenoaks District Council, 100019428, 2012.

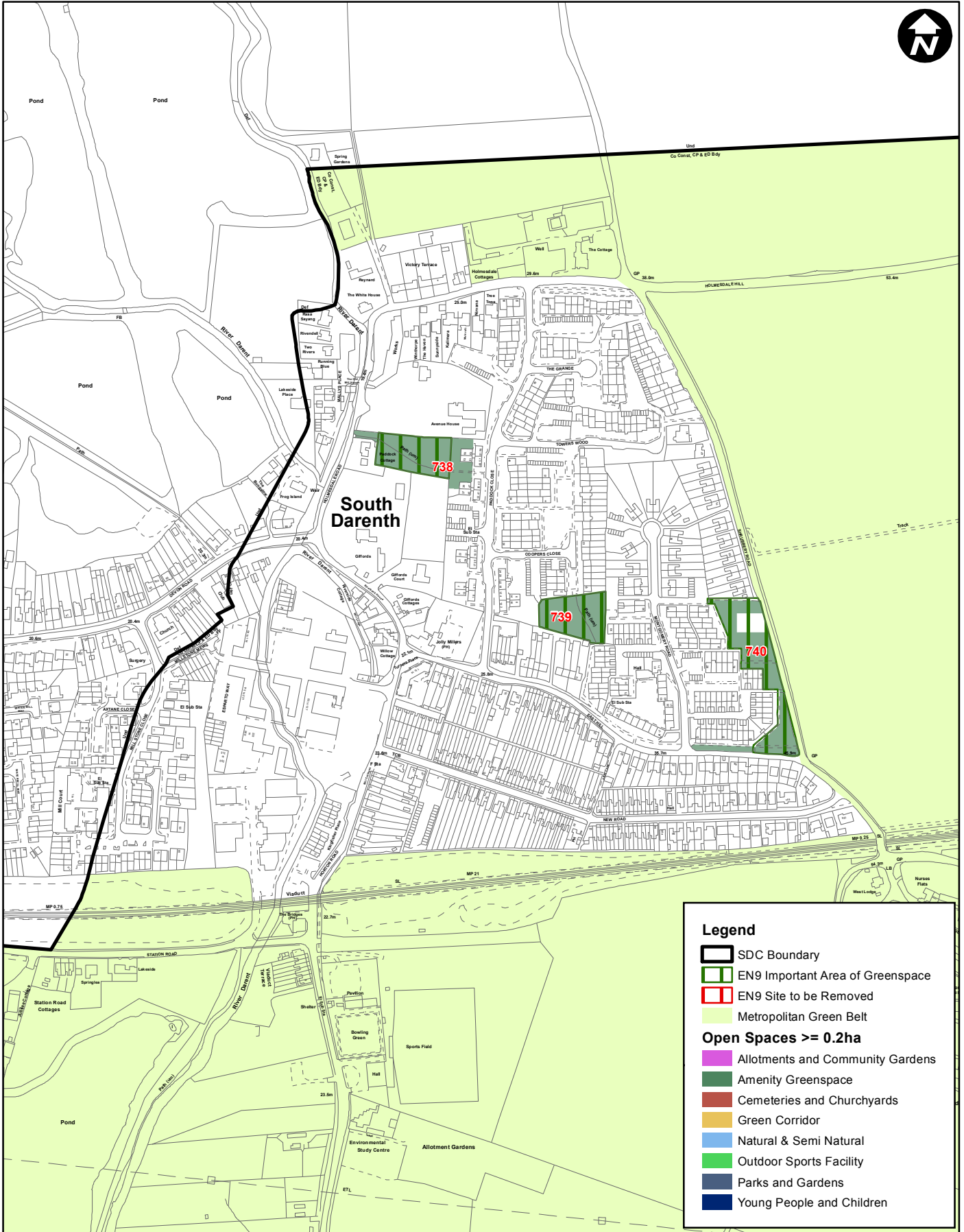
Shoreham

Open Spaces Study

Areas over 0.2ha within Urban Confines

Scale: 1:5,000

Date: February 2012



This map is based upon the Ordnance Survey material with the permission of Ordnance Survey on behalf of the Controller of Her Majesty's Stationery Office © Crown Copyright. Unauthorised reproduction infringes Crown copyright and may lead to prosecution or civil proceedings. Sevenoaks District Council, 100019428, 2012.

South Darent

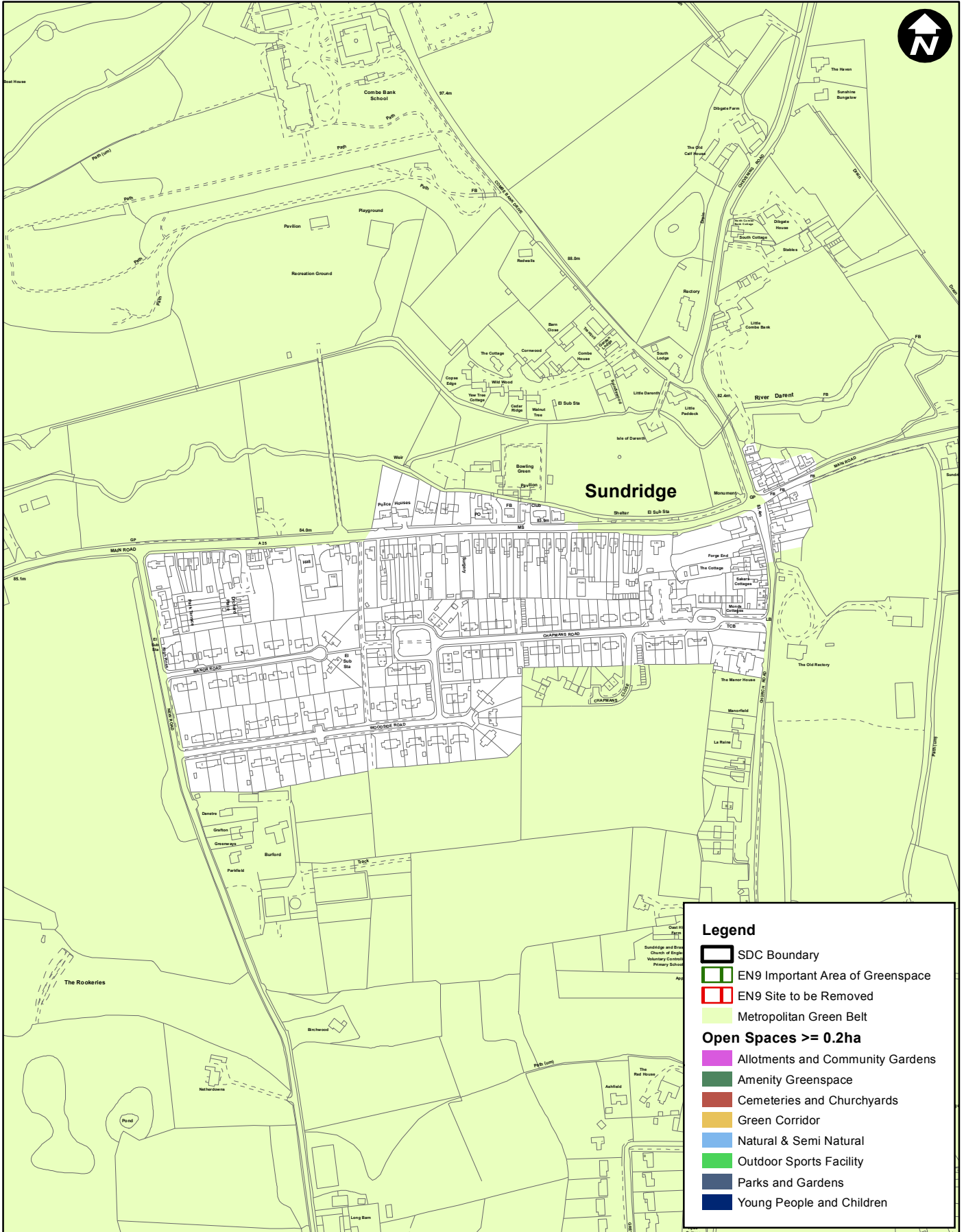
Open Spaces Study

Scale: 1:5,000

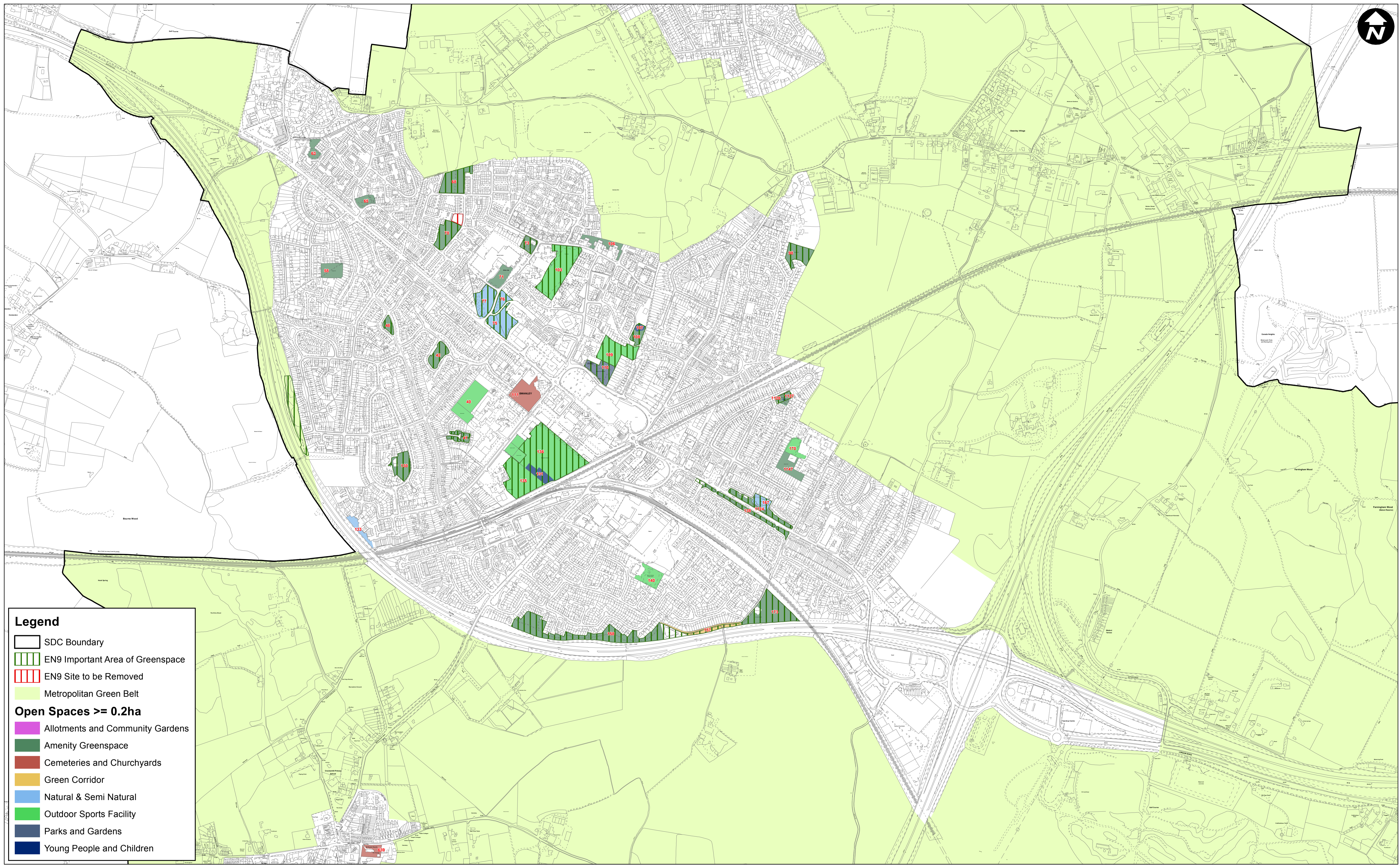
Date: February 2012

Areas over 0.2ha within Urban Confines


Produced by the GIS Team, Sevenoaks District Council








**Legend**

-  SDC Boundary
-  EN9 Important Area of Greenspace
-  EN9 Site to be Removed
-  Metropolitan Green Belt

**Open Spaces >= 0.2ha**

-  Allotments and Community Gardens
-  Amenity Greenspace
-  Cemeteries and Churchyards
-  Green Corridor
-  Natural & Semi Natural
-  Outdoor Sports Facility
-  Parks and Gardens
-  Young People and Children

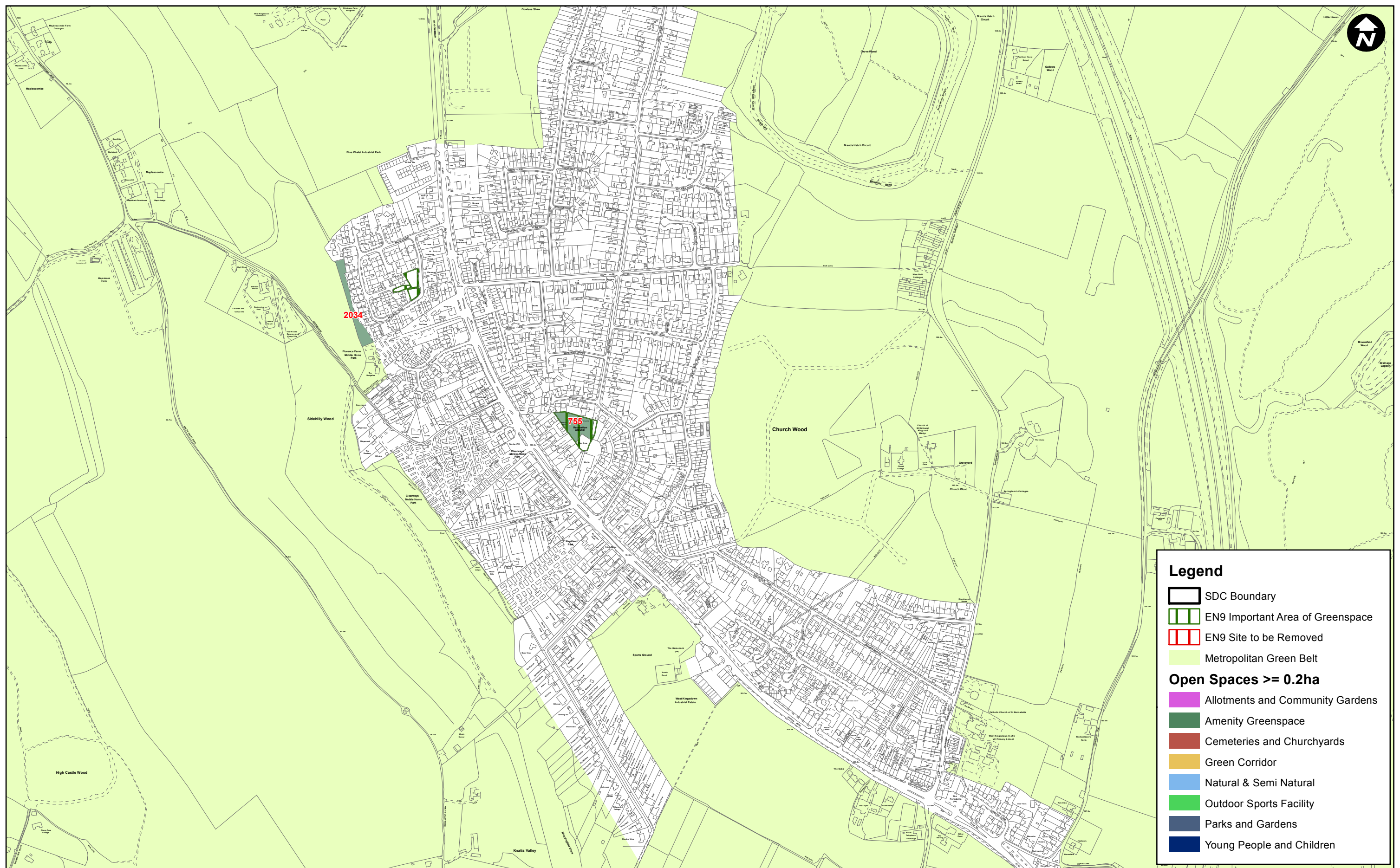


**Swanley**  
**Open Spaces Study**

**Areas over 0.2ha within Urban Confines**

Scale: 1:6,000  
 Date: February 2012

This map is based upon the Ordnance Survey material with the permission of Ordnance Survey on behalf of the Controller of Her Majesty's Stationery Office © Crown Copyright. Unauthorised reproduction infringes Crown copyright and may lead to prosecution or civil proceedings. Sevenoaks District Council, 100019428, 2011.



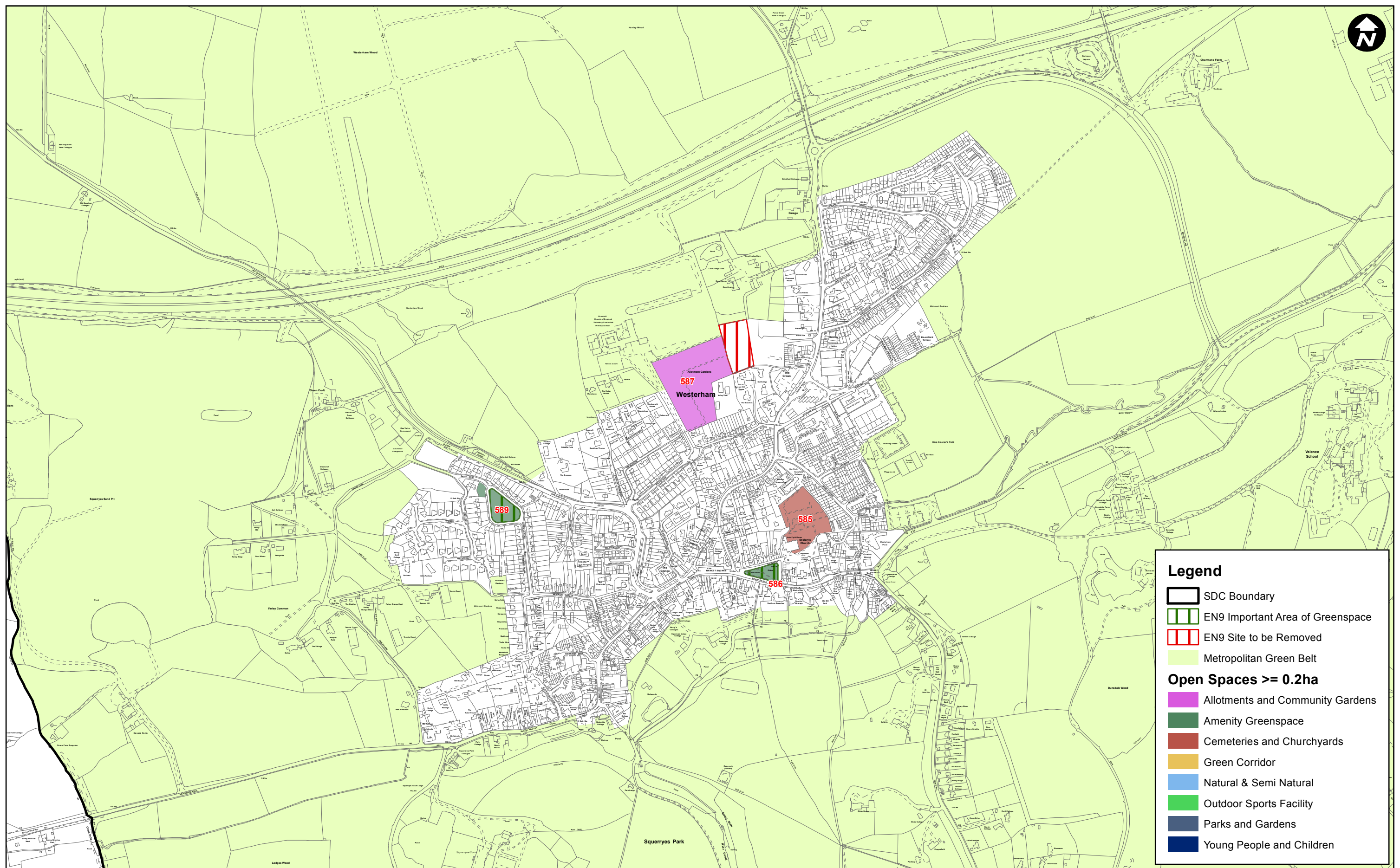
## West Kingsdown

### Open Spaces Study

### Areas over 0.2ha within Urban Confines

Scale: 1:7,500  
Date: February 2012

This map is based upon the Ordnance Survey material with the permission of Ordnance Survey on behalf of the Controller of Her Majesty's Stationery Office © Crown Copyright. Unauthorised reproduction infringes Crown copyright and may lead to prosecution or civil proceedings.  
Sevenoaks District Council, 100019428, 2012.



**Legend**

- SDC Boundary
- EN9 Important Area of Greenspace
- EN9 Site to be Removed
- Metropolitan Green Belt

**Open Spaces >= 0.2ha**

- Allotments and Community Gardens
- Amenity Greenspace
- Cemeteries and Churchyards
- Green Corridor
- Natural & Semi Natural
- Outdoor Sports Facility
- Parks and Gardens
- Young People and Children



Westerham

Open Spaces Study

Areas over 0.2ha within Urban Confines

Scale: 1:7,500  
Date: February 2012

This map is based upon the Ordnance Survey material with the permission of Ordnance Survey on behalf of the Controller of Her Majesty's Stationery Office © Crown Copyright. Unauthorised reproduction infringes Crown copyright and may lead to prosecution or civil proceedings.  
Sevenoaks District Council, 100019428, 2012.